

INDEX

114

CHARDON

VILLAGE

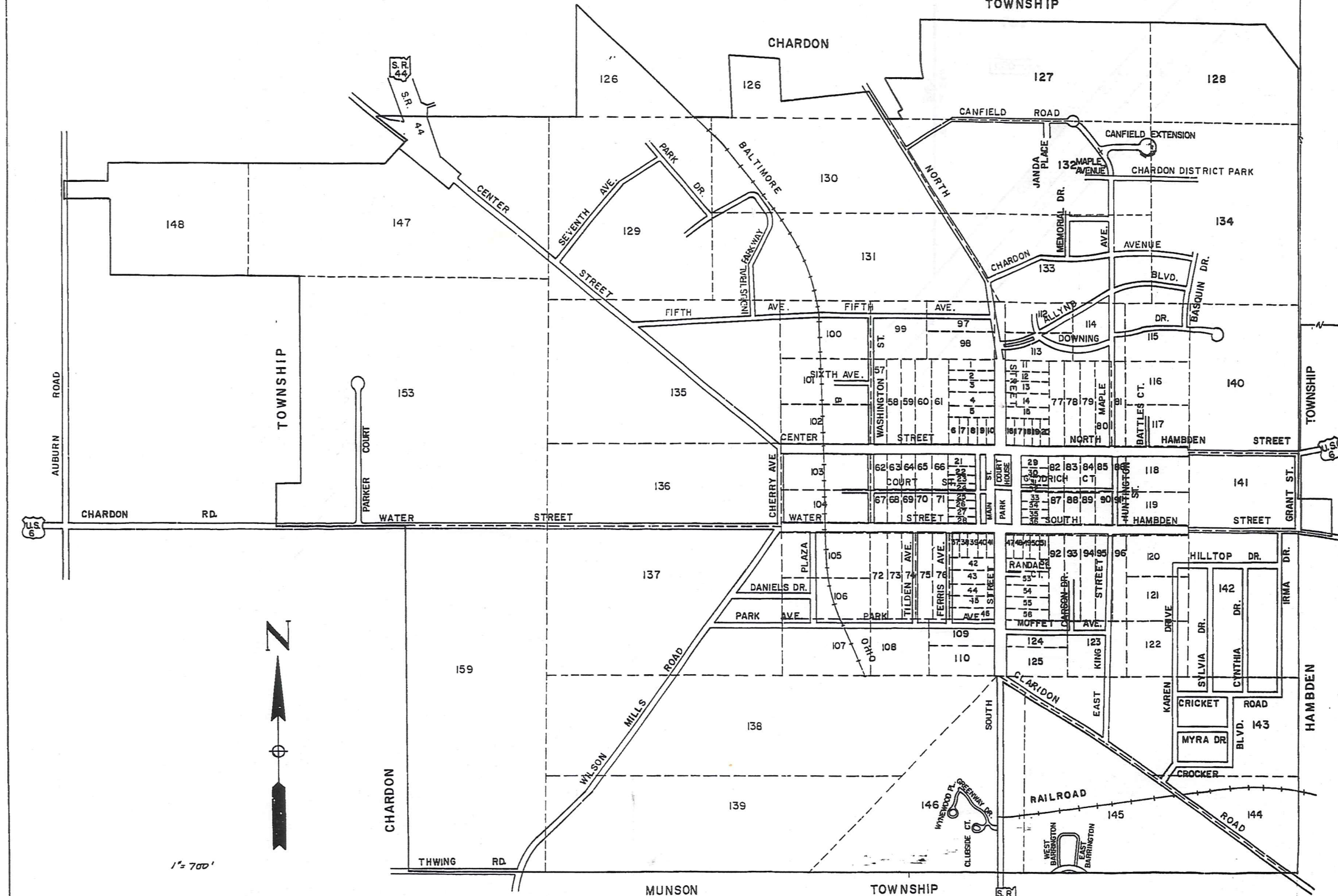
CHARDON

VILLAGE

CHARDON

VILLAGE

TOWNSHIP



1" = 700'

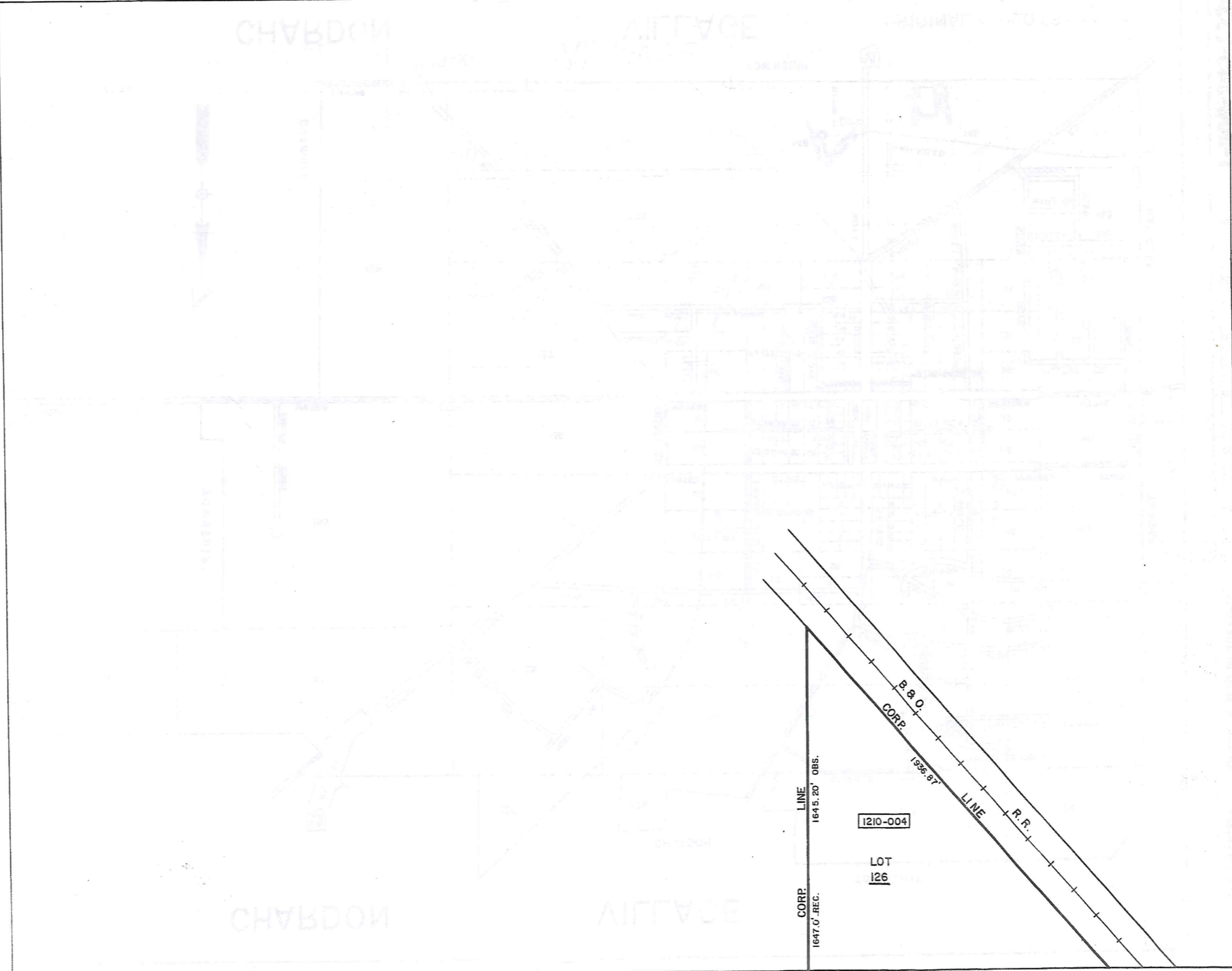


TRW·REDI

SCALE IN 1/10 OF AN INCH

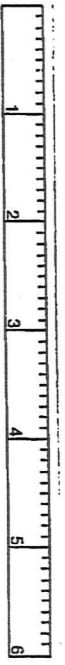


1-800-345-7334



TRW·REDI

SCALE IN 1/10 OF AN INCH




1-800-345-7334

TRW•REDI



SCALE IN 1/10 OF AN INCH



1-800-345-7334



CORP. LINE	
376 0'	
1112-017	860-287 6.68AC
	1112-019



CORP. LINE

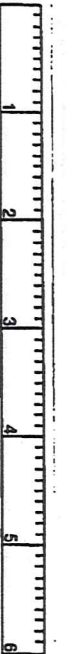
III2-019

483.63
III3-004

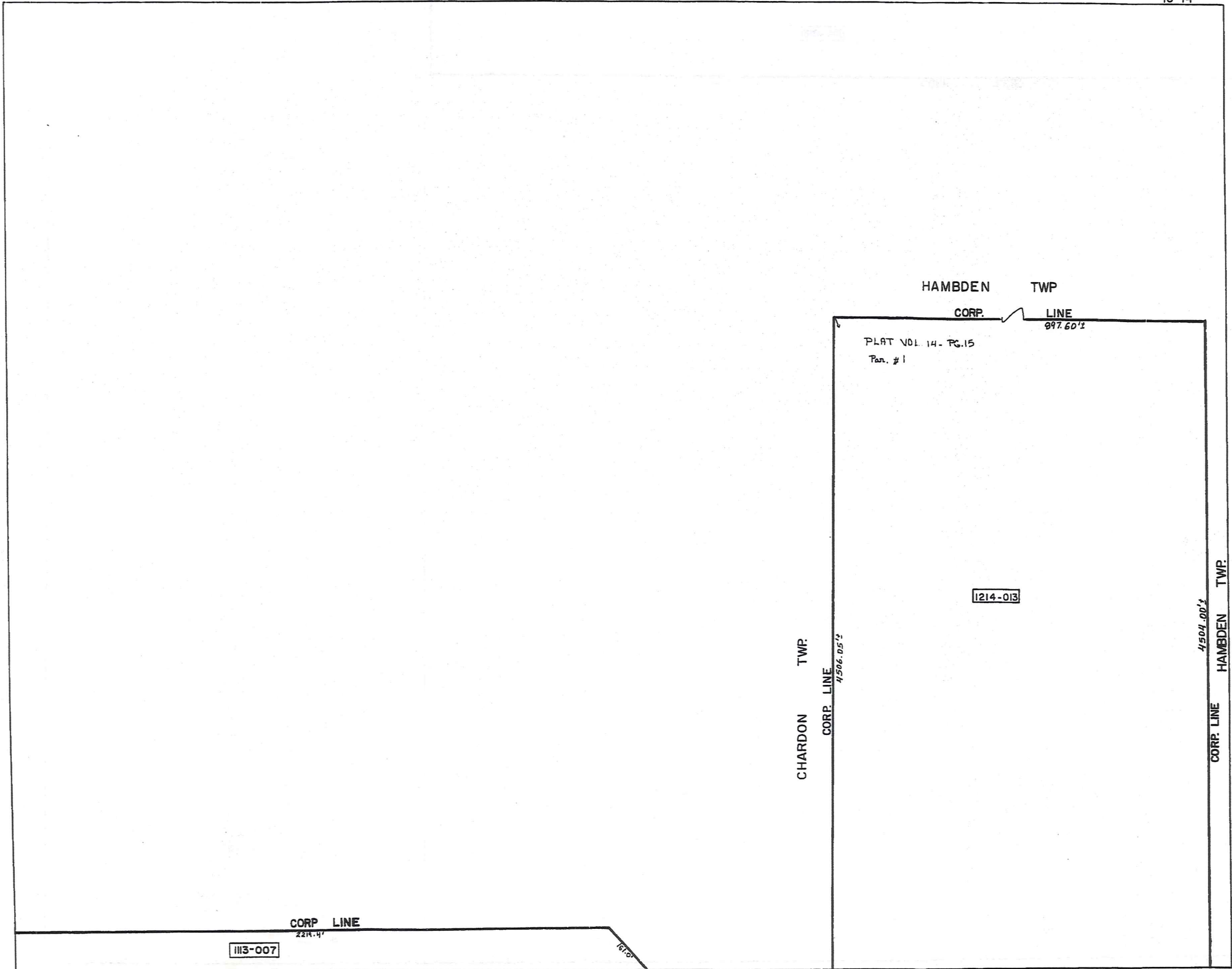
2218.4
III3-007


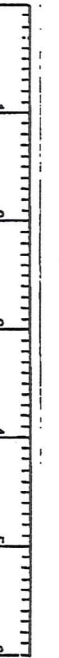
TRW-REDI

SCALE IN 1/10 OF AN INCH



1-800-345-7334



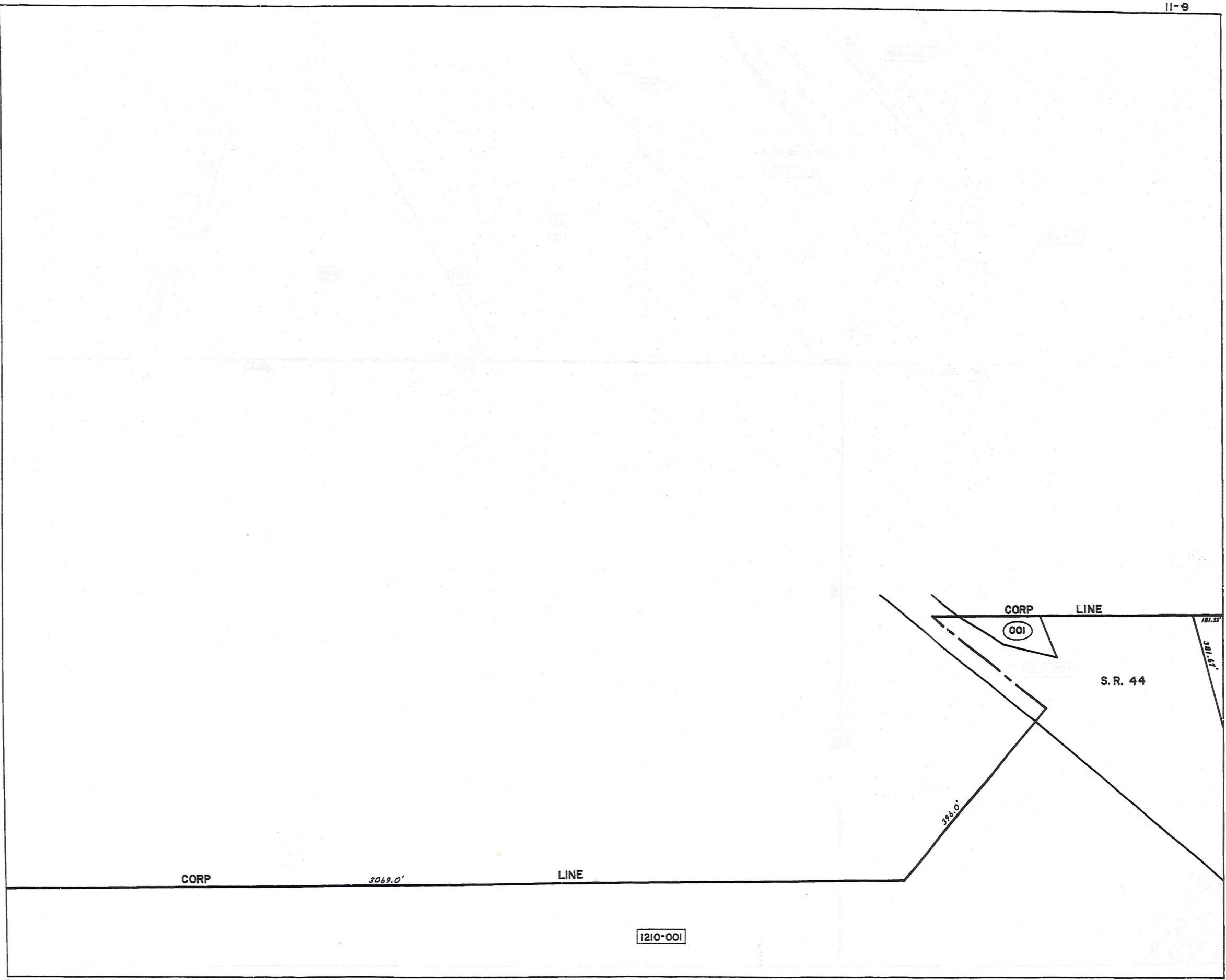


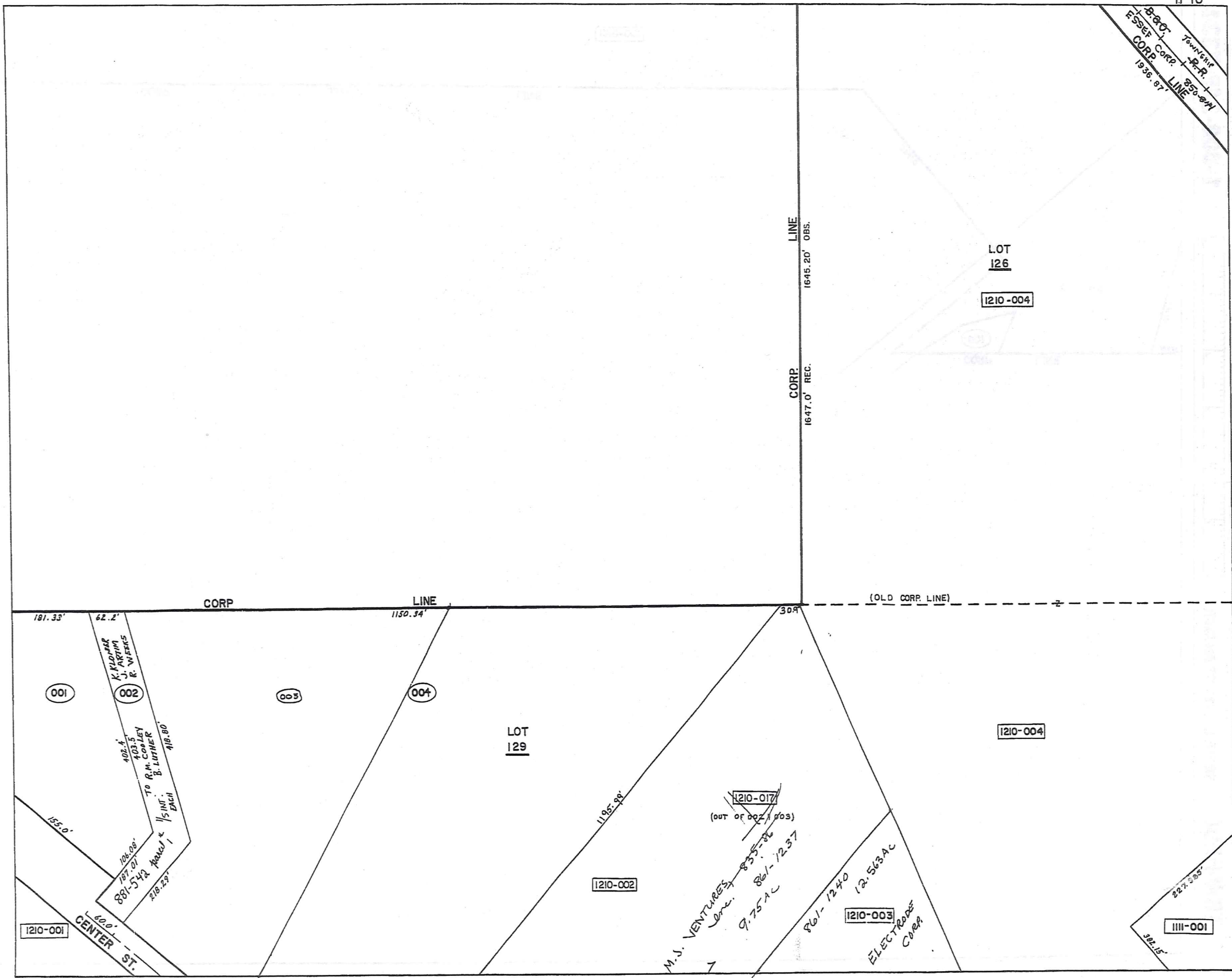
TRW·REDI

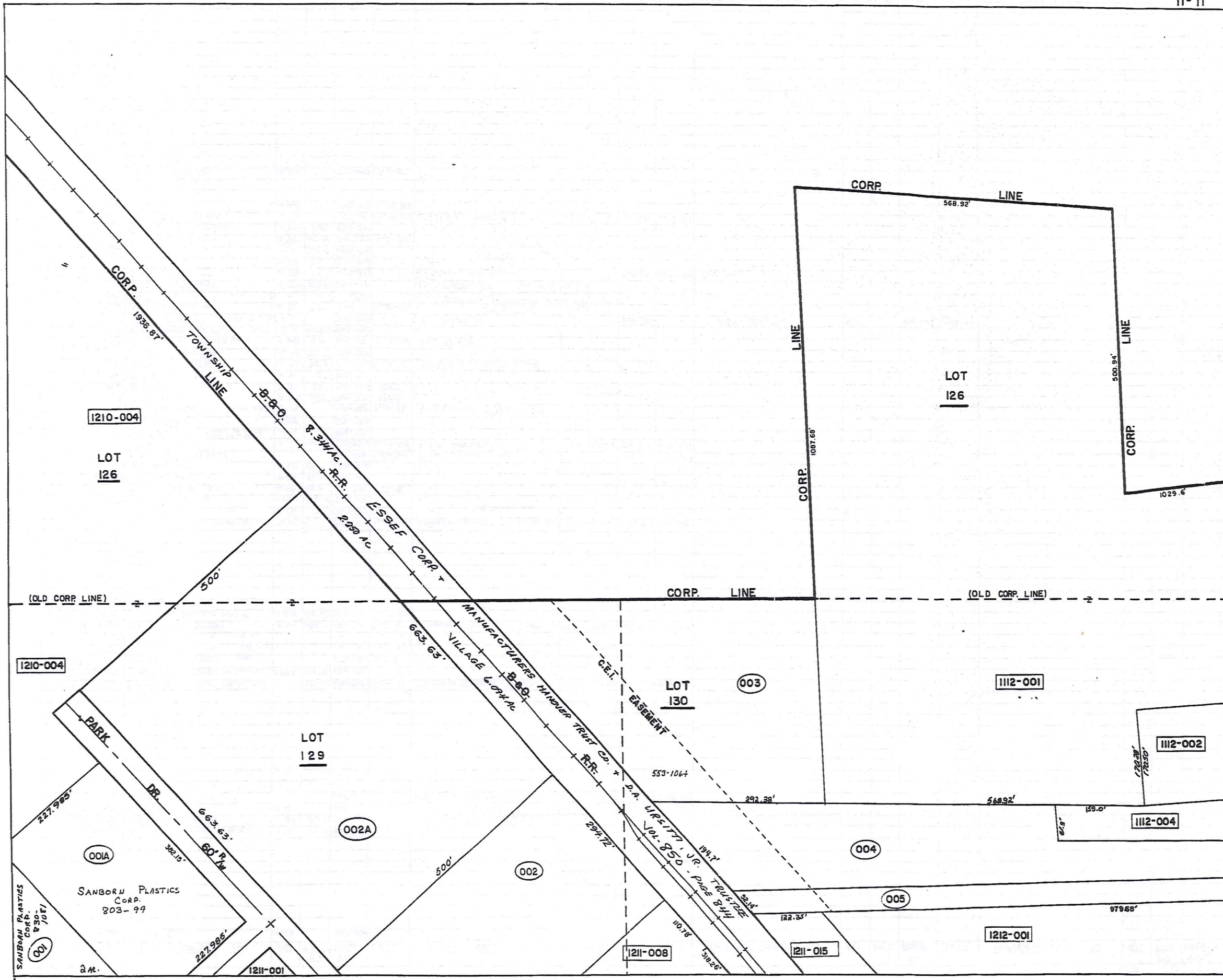
SCALE IN 1/10 OF AN INCH



1-800-345-7334







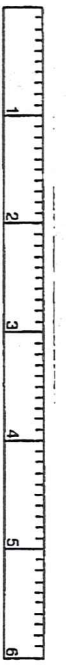
TRW-REDI

SCALE IN 1/10 OF AN INCH

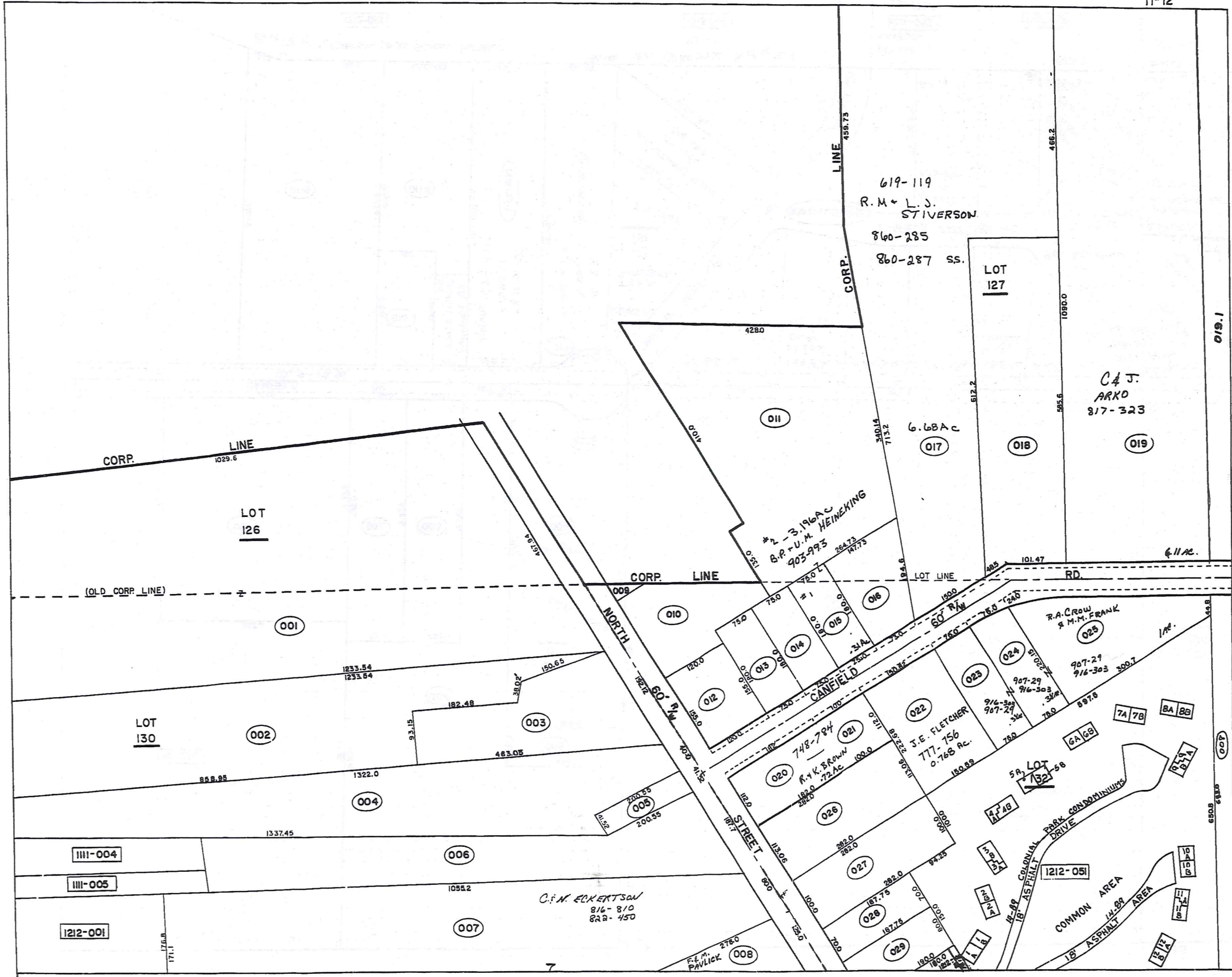
1-800-345-7334

PARCEL NO.	TRANSFERRED TO	AC	FT. FRT.	VOL. PAGE	DATE	TRANSFERRED TO	AC	FT. FRT.	VOL. PAGE	DATE	TRANSFERRED TO	AC	FT. FRT.	VOL. PAGE	DATE	TRANSFERRED TO	AC	FT. FRT.	VOL. PAGE	DATE	
1109-001	R. OSBORN	0.12		243-186																	
1110-001	STATE OF OHIO O.S.P.	1.76	155.0	516-848																	
002	H.B. & C.A. COOLEY	0.84	60.0	732-916	See Map	Map - 801-54A 1/2 INT EACH															
LOT SPLIT 003	Z. KIRBY	5.4		663-111		D.L. & L.B. WALTER	5.4A		968-1101	1-11-94											
004	P. LAWSON			625-576		M.B. & R.H. ABRAMS	3.6A		774-1172	12-18-86											
* 1111-001	J.M. McNAUGHTON (Remainder)	2 AC	227.99	629-818	9-6-78	SANBORN PLASTICS CORP.	2 AC	227.99	830-1081	5-27-89											
SPLIT * 002	STRUCTURAL FIBERS (Remainder)	3.383	244.72	454-692																	
003	J.J. & N. PRYATELY s.s.			717-1183	7-2-84																
004	" " " s.s.			" " "	" " "																
005	" " " s.s.			" " "	" " "																
* 001A	J.M. McNAUGHTON	2.00	382.1	629-314	9-6-78	SANBORN PLASTICS CORP.	2.0	382.1	803-99	1-26-88											
* 002A	GPI INC. (EQUIMENT OFF) *	7.6174	683.63	750-50*	12-17-85																
1112-001	CHARDON METH. CHURCH	3.64		286-63		ACREAGE CHANGED TO 25 AC. DUE TO ANNEXATION BY ORD. #904															
002	" " "	3.76		361-185																	
003	H.G. & S.C. CLUTE	1.235	192.12	733-1129																	
004	T.D. SABULA s.s.	3.76	40.0'	681-369	12-21-81																
005	" " "	0.19	41.5'	524-628																	
006	K. YAUGHER	1.95	181.7'	653-306																	
007	J.J. & N. PRYATELY			717-1183	7-2-84	C.N. FICKERTSON			816-910	8-31-88											
008	R.A. BERTKE	0.27	125.05'	732-323	3-29-85	F.F.M. PAVLICK	.27	125.05	806-1066	4-13-88											
009	R.E. BISSELL (part of 0-72)	0.06		296-372																	
010	D.E. ERNST	0.55		556-123																	
011	C.R. HAMRICK 3-18+0.02	3.19		542-960	7-10-72	MORGAN SEE MAP															
012	A.A. REED	0.42	155'	740-1174	1985																
013	A.A. REED	0.31	75'	740-1089	1985																
014	R.I.K. COULTER	0.31	75'	712-31																	
015	C.R. HAMRICK	0.31	75.0'	542-960	7-10-72	MORGAN - SEE MAP															
016	J.M. PARANISH	0.46	73.7'	732-793																	
017	J. KRIZ & L. STIVERSON	6.68	150'	619-119	2-6-78	See Map															
018	P.E. MOOREHEAD	2.09	2.0	149-97	242-535																
* 019	J.S. JANDA LEFT 6.11 AC	6.11		224-598		S. JANDA	6.11		62-82		C.F.J. ARKO	6.11		87-323	9-15-88						
020	R.G. & K. BROWN	0.72	112'	748-	11-18-85																
021	" " "			-784-																	
022	D.J. FLETCHER	0.77	150.8'	553-116		J.E. FLETCHER SEE MAP	0.77														
023	R.I.L. BLEWETT	0.38	75'	427-848		R.A. CROW & M.M. FRANK			907-29	6-18-92	SEE MAP										
024	" " "	0.38	75'	377-530		" " "			" "	" "	" "										
025	" " "	1.0	351.5'	254-426		" " "			" "	" "	" "										
026	D.C. & K.L. HERCIK	0.75	113.06'	734-137	4-2-85																
027	M.I.M. D'AGOSTINO	0.64	100'	551-260																	
028	B.J. GRIFFITHS	0.30		750-6	12-16-85	D.A. & K.E. EASTON	0.302		761-923	6-30-86											
029	P.V. BALOG	0.348		733-63	3-29-85																
* 019-1	R.I.K. JANDA	10.89		700-640	7-5-83																

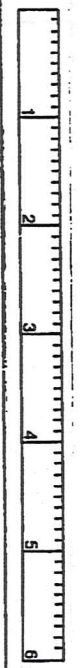
TRW:REDI SCALE IN 1/10 OF AN INCH



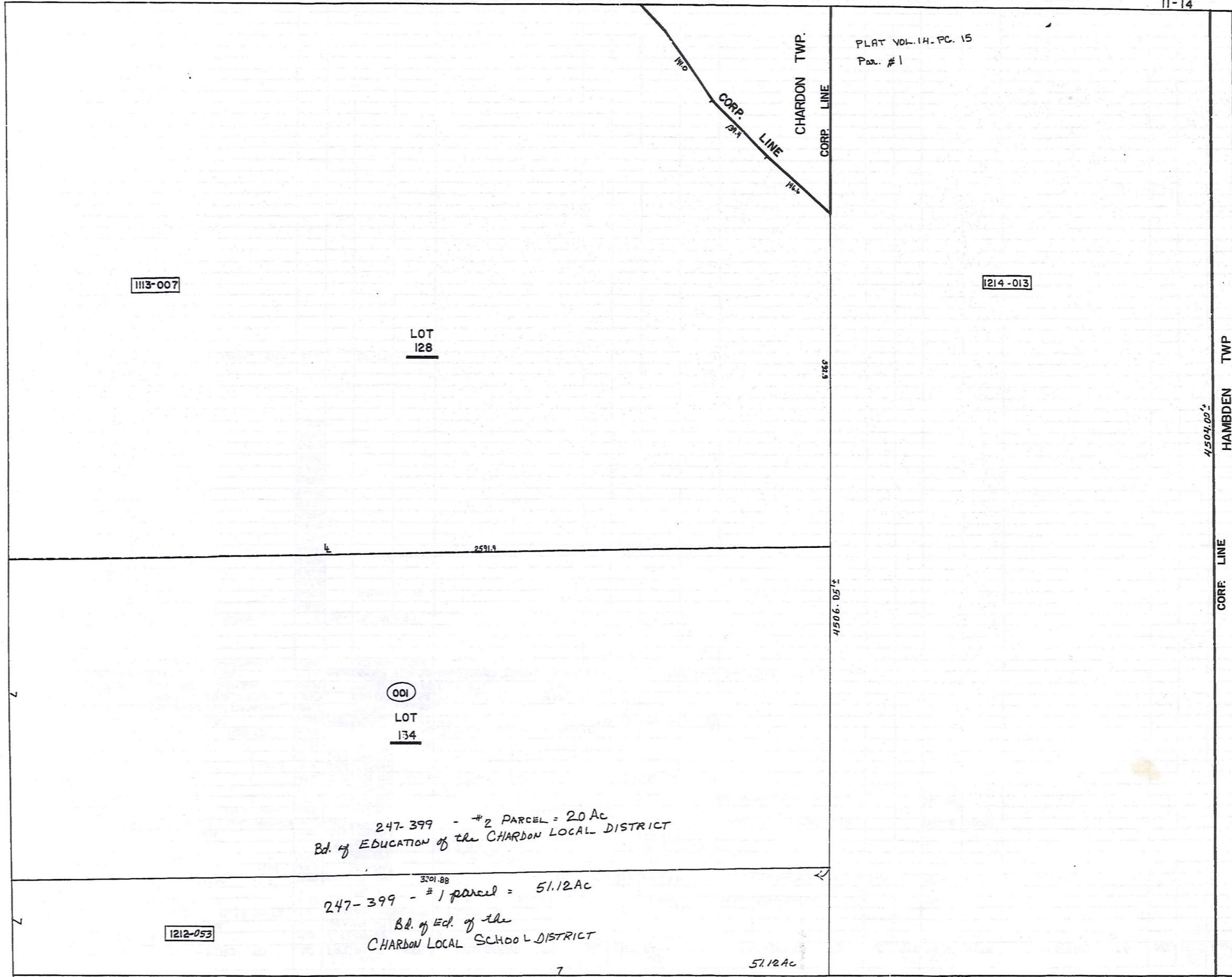
1-800-345-7334



TRW-REDI
 SCALE IN 1/10 OF AN INCH



1-800-345-7334



TRW-REDI

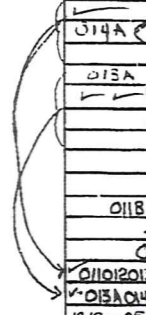
SCALE IN 1/10 OF AN INCH



1-800-345-7334

HAMB DEN TWP CORP. LINE

PARCEL NO.	TRANSFER TO	AC.	FT. FRT.	VOL. PAGE	DATE	TRANSFER TO	AC.	FT. FRT.	VOL. PAGE	DATE	TRANSFER TO	AC.	FT. FRT.	VOL. PAGE	DATE	TRANSFER TO	AC.	FT. FRT.	VOL. PAGE	DATE
1113-001	R.J. JANDA	3.0	325.0	234-442		R.J. JANDA	3.0		619-1104	3-27-78										
002	C.B.H. THOMAS	1.0	100.0	418-189																
003	A.M. DIETZ JR. & R. DIETZ	1.0	100.0	300-141	661-1150	R.A. DIETZ, JR.	1.0	100.0	958-77	10-20-93										
004	C. MUEHLEISEN	1.68		21-139		M. BEVINGTON L. RENNICE			657-1238		M. L. BEVINGTON			733-1101						
005	C.B.P.	.31		352-78																
*006	W. B. K. EPPARD	3.00	200.0	544-1209		K. ELDRIDGE	3.00	2.64	200.0	571-113	K. & C. ELDRIDGE SPLIT	2.64		733-42		C.A. ELDRIDGE			924-595	12-1-92
007	T. PRATELY	60.35	40.0	502-210																
008	L.B. KEENEN	5.02		410-287		J.L. & K.S. BROWN	5.2		719-220	7-24-94	See Map									
009	"	3.0	238.6	239-535		T.A. & M.A. JIVIDEN	3.0	238.6	697/911	5/16/83										
010	R. B. K. JANDA	.45	100.0	418-621		SPRING			615-97											
011	R. J. JANDA	2.25	132.3	233-431	1-427 ac.						Concordia Construction, Inc.			944-649	1-16-90					
012	"	.51		233-431		ALAN DAVID JANDA	1.505		750-925	12-26-85										
013	"	.51		233-431							Concordia Construction, Inc.			944-651						
014	"	3.56		233-431																
015	"	4.0	374.16	233-431		R. & K. JANDA	13.424	1072.64	750-925	12-26-85										
016	"	4.0	374.16	233-431																
017	"	2.9	228.9	233-431																
018	J.W. SPRING	1.323		695-917	3-23-93															
019	J.W. SPRING (QCD)	0.22		695-915	3-23-93	JANDA PLAGE ROADWAY														
0118012-1	R.W. JANDA	1.536	125'	736-763	4-30-85	M.T. & L.C. TODDY	1.536	125'	754-1198	3-24-86										
*006.1	THE VILLAGE OF CHARDON	.0017		749-36	11-25-85															
019	ROADWAY/ALAN D. JANDA	.023		750-925	12-26-85	E. & R. BRICE					SEE MAP									
01102015014	ALAN DAVID JANDA	1.505		750-925	12-26-85	E. & R. BRICE					SEE MAP									
01102015014	R.J. & K. JANDA	13.924	1072.64	750-925	12-26-85	CHELMSFORD PROPERTIES, INC.	13.924		810-284	5-27-88	See MAPLE HILL SUB. Below									
1212-053.1	VILLAGE OF CHARDON	.924		723-1226	1994															

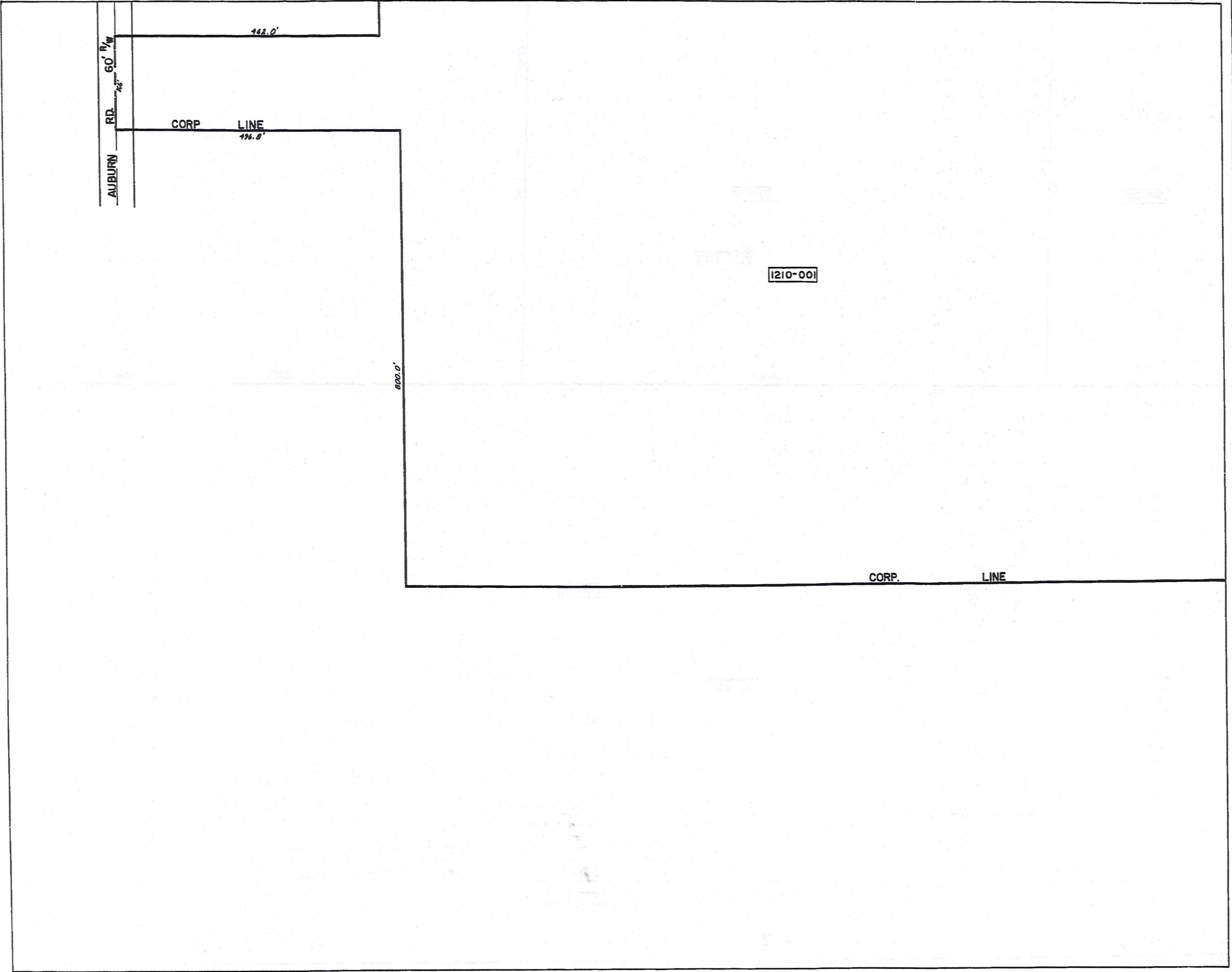


S/L	AC.	FT. FRT.	VOL. PAGE	DATE
S/L 1	0.85A			
S/L 2	0.80A		905-346	6-1-92
S/L 3	1.02A			
S/L 4	0.63A			
S/L 5	0.65A			
S/L 6	0.64A			
S/L 7	0.59A			
S/L 8	0.64A			
S/L 9	0.58A			
S/L 10	0.57A			
S/L 11	0.61A			
S/L 12	0.58A			
S/L 13	0.62A			
S/L 14	0.64A			
S/L 15	0.64A			
S/L 16	0.64A			
S/L 17	0.88A			

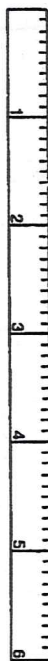
1114-001 CHARDON LOCAL SCHOOL DIST. 20.0 247-399

TRW-REDI
 SCALE IN 1/10 OF AN INCH

 1-800-345-7334



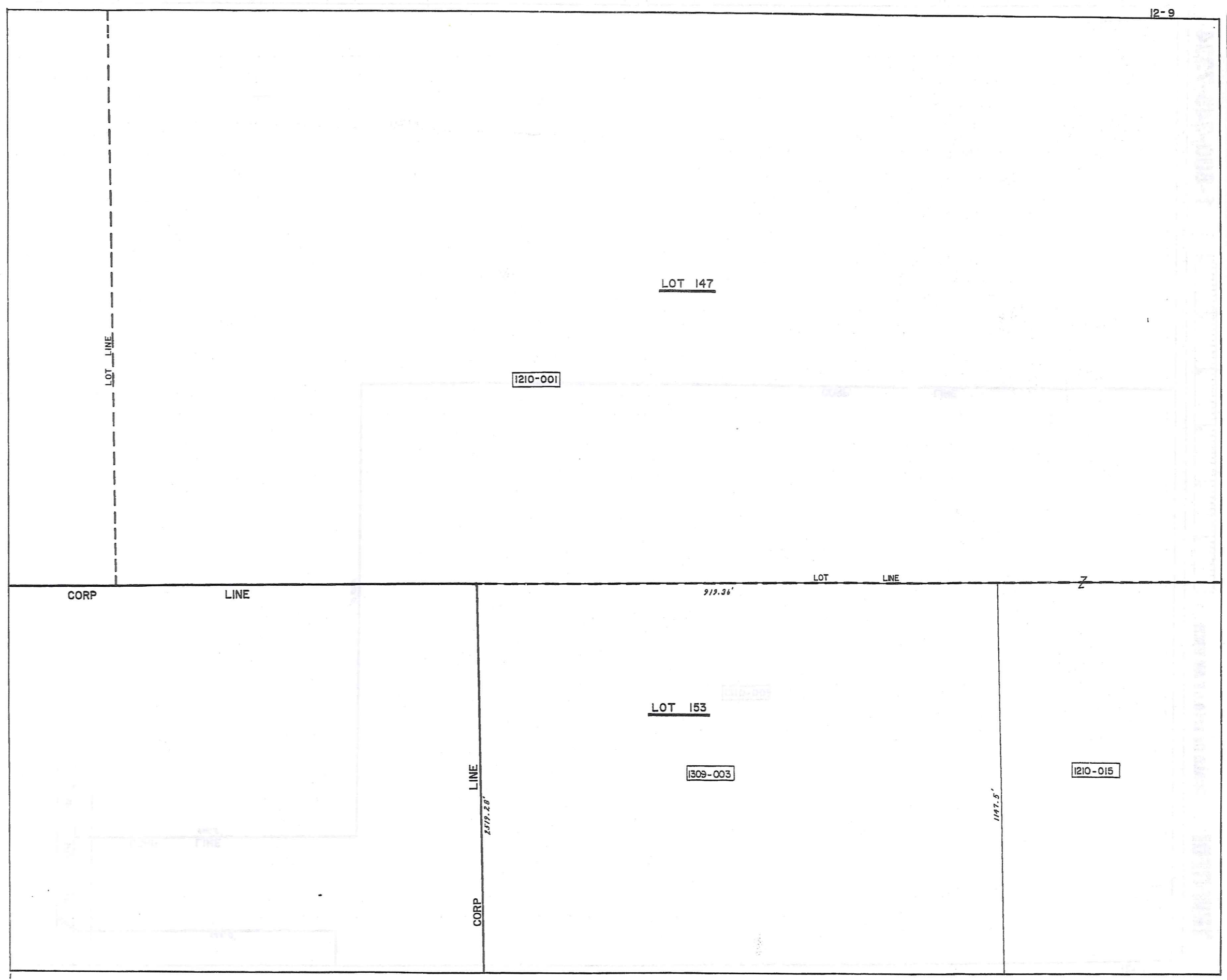
TRW·REDI
 SCALE IN 1/10 OF AN INCH

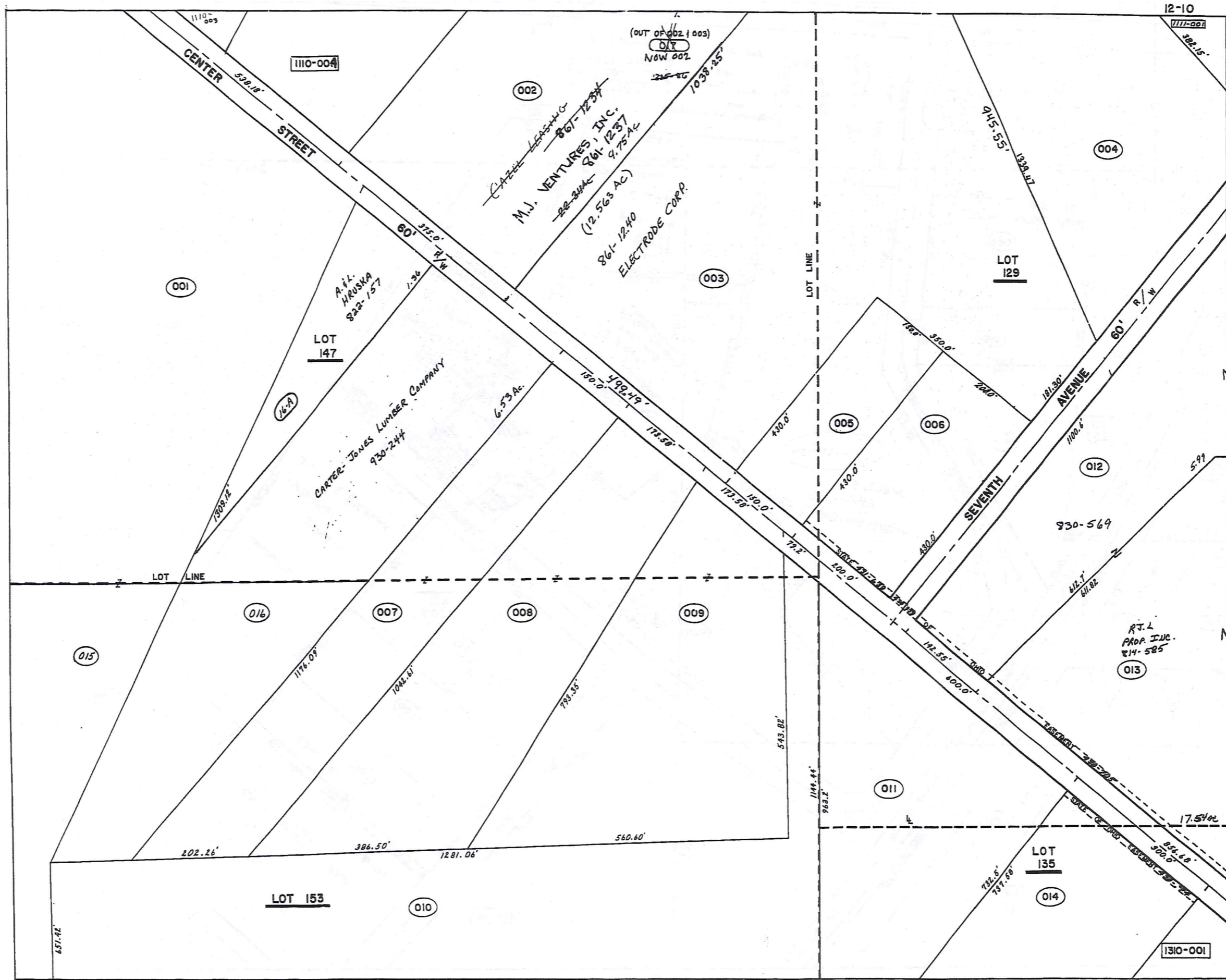


1-800-345-7334



12-9



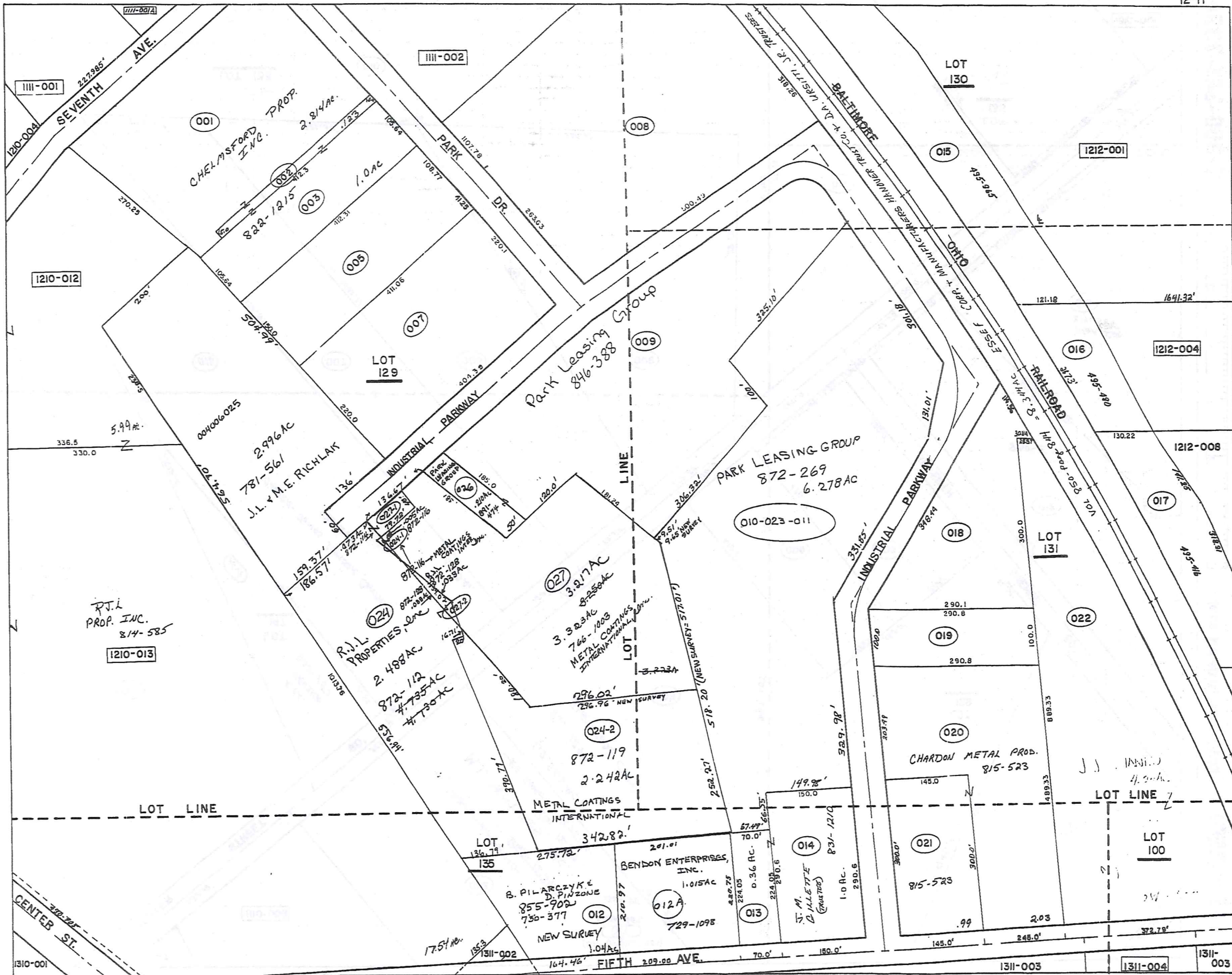


TRW-REDI

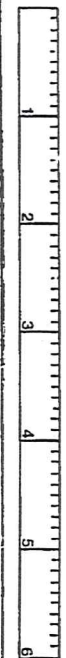
SCALE IN 1/10 OF AN INCH



1-800-345-7334

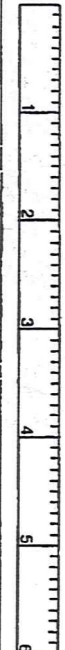


12-11

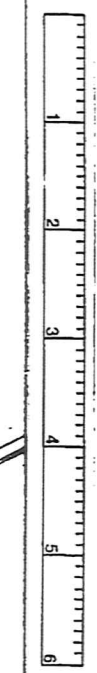
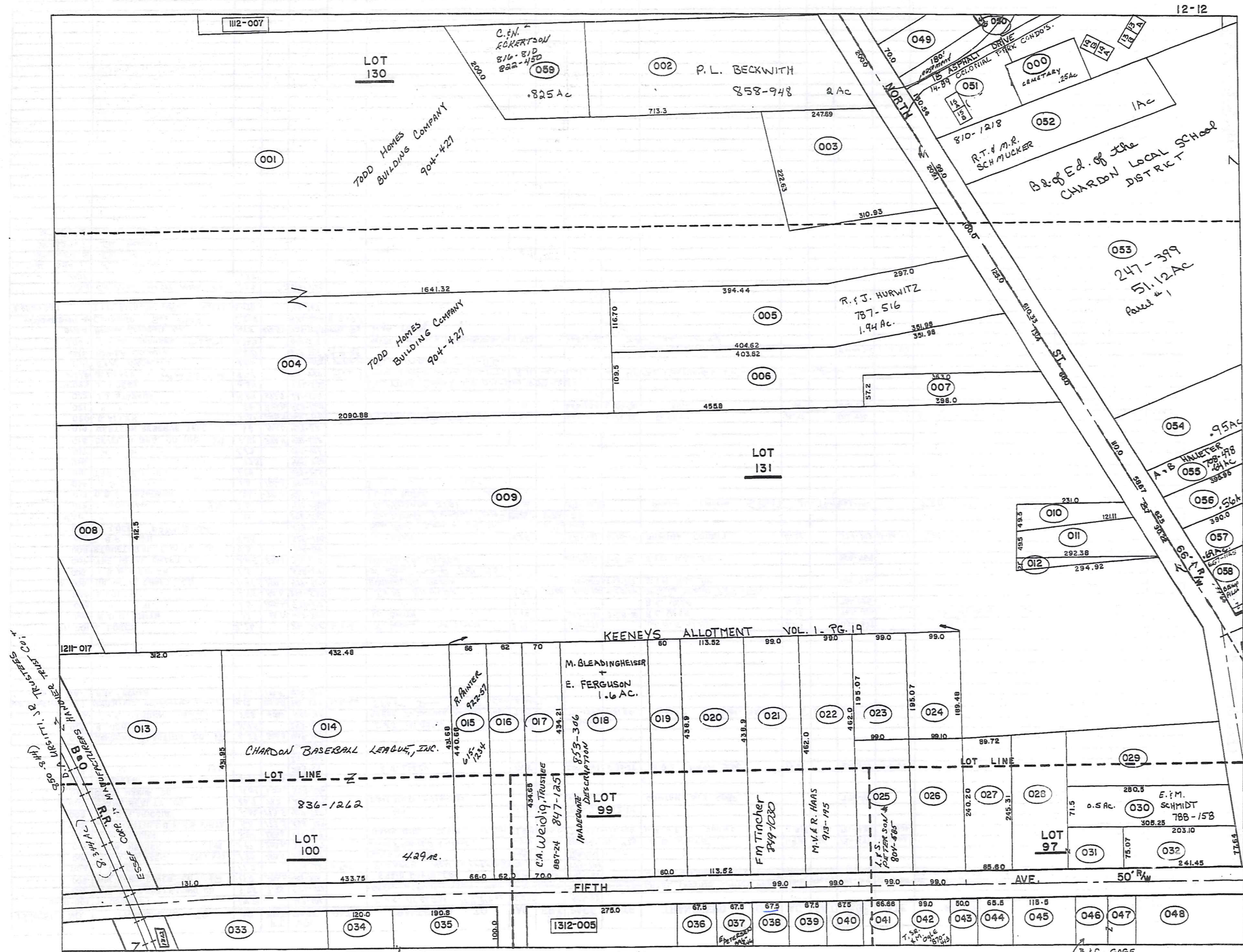


PARCEL NO.	TRANSFER TO	AC.	FT. FRT.	VOL. PAGE	DATE	TRANSFER TO	AC.	FT. FRT.	VOL. PAGE	DATE	TRANSFER TO	AC.	FT. FRT.	VOL. PAGE	DATE	TRANSFER TO	AC.	FT. FRT.	VOL. PAGE	DATE
1210-001	R. OSBORN	124.79		243-186		C.S. OSBORN 124.79	124.79		243-186											
002	THE DAUTLESS LEASING CO	9.25	3.75	537-117		GAZEL LEASING LIMITED PART	9.25	374.49	746-703	10-16-85	GAZEL LEASING LIMITED PART	17.19	874.49	746-704	10-16-85	COMBINED				
003	THE SABIN DEVL. CO	18.9	500.0	494-720		Sabin Devl. Co.	12.9	500.0	591-593		GAZEL LEASING LIMITED PART	17.19	874.49	746-704	10-16-85	COMBINED				
004	J. LOECY	13.3		296-532	Int.	R. LOECY NEW SURV. 14.0	40.5		576-999											
005	E. B. J. WENZEL	1.48	450.0	352-569		E.B. WENZEL	1.48		784-1171	11-3-85										
006	S. B. H. HELSER	1.93	1.97	200.0	332-527	LORD & FARMER D. LUTNAE	1.974	2000	582-995	Dec. '75	C.B. WHITE	1.974	200'	734-677	4-2-82					
007	C. H. OSBORN	3.81	150.0	464-319		BANK ONE CLEVE. NATIONAL	3.819	150.0	717-482	6/21/84	G.A. + E.A. YOUNG	3.819	150	721-436	10/10/84					
008	L. & F. LUTHE & R. B. S. VISTA	5.0	173.5	558-723																
009	T. B. C. LARICCIA	5.02	173.5	424-968		C. LARICCIA	5.06	173.5	714-771	5-2-84										
010	EVANS REALTY CO.	20.7	79.2	218-487		EVANS REALTY ASSOCIATES			671-91		CENTER SIX CORP.			775-921						
011	SOLOMAN MANUF. CO	5.04	600.0	373-520																
012	M. BAKER	5.99	142.5	247-9																
013	" "	17.55		233-99		R. J. LOECY	17.55		809-648	5-30-84	R.J.L. PROP. INC.	17.55		84-585	7-1-88					
				247-483																
				280-253																
014	SANBORN PLASTICS CO.	6.29	300.0	409-104																
015	R. OSBORN	11.75		243-186		C.S. OSBORN 11.75	9.22		580-92											
016	C.S. OSBORN	2.89	450.0	580-92		SPEAR INSURANCE AGENCY INC.	7.89	450.0	717-1396	7/31/84	SPLIT - 1.36 AC. HRUSKA									
017	NORTHEAST PROPERTIES LIMITED	5.12	181.30	762-277	7-3-86	SPLIT See Map (COMBINED)														
018	A.L. HRUSKA	1.36	175.0	822-157																
1211-001	J. LOECY	2.76		296-532	Int.	R. LOECY New Survey	2.81		576-999		W. H. SIMIHL	2.81		631-679	12-19-88	R.C. VESE	2.81		761-1125	12-19-88
002	W. B. M. SMITH	.12	15.0	492-587		W. SMITH	0.12		619-1139	3-28-78	R.C. VESE	0.12		761-1125		CHELMFORD. PROP.			822-1265	
003	" "	1.0	105.6	479-212		" "	1.0		" "	" "	R.C. VESE	1.0		761-1125		" "			" "	
004	J. LOECY	1.45	50.0	296-532		J. & M. RICHLAK	1.28	50.0	612-458	4-25-74	See Map 781-561									
*005	THE METAL CRAFT CO	1.47	150.0	479-317		EVANGELICAL CHURCH			619-587	3-3-78	J. & M. RICHLAK			759-964						
006	J. B. M. RICHLAK	1.5		538-649		See Map 781-561														
*007	THE METAL CRAFT CO	2.05	220.1	328-618		EVANGELICAL CHURCH			619-587	3-3-78	J. & M. RICHLAK			759-964						
008	STRUCTURAL FIBERS CO	4.0		304-54																
009	E. B. R. TOTH	4.25		515-180		J. LOECY	4.25		571-1166	12-05-74	GEAUGA COUNTY	4.25		574-143	12-30-74	See Map				
010	J. LOECY	8.27		296-532		See Map Combined 011-023			870-269											
*011	" "	.29		296-545		See Map Combined 010-023			870-269											
012	J. WOZNAK	2.16	2.0	410-745		D. PINZON ET AL	2.16		571-1054		DONALD PINZON SPLIT			665-276		730-377 NEW SURVEY				
013	O. B. G. GRABOWSKI	.36	70.0	480-92		L. K. RUPLE														
014	J. B. G. " "	1.0	150.0	295-544		" "														
015	THE C.E.I. CO	1.88		475-965		" "														
016	" "	.778		475-480		" "														
017	" "	1.23		475-416		" "														
018	DEVEL. B MFG. CO. INC.	1.42	342.4	452-682																
019	WESTERN RESERVE TELE. CO.	.66	100.0	457-82																
020	G. ALLYN	2.31	203.4	368-496		THE TITLE GUARANTEE TRUST Co.	2.31		665-886	6-26-80	G. ALLYN	2.31		672-476		G. A. ALLYN SR.	2.31	203.4	813-122	7-12-88
021	" "	.99	300.0	558-1301		" "	.99		665-886	6-26-80	G. ALLYN	.99		672-476		" "	.99	300.0	" "	" "
022	J. J. STANKUS	4.24	372.7	281-544																
*023	J. LOECY	0.34		296-532		See Map Combined 011-010			872-269											
*024	R. LOECY	8.27		576-999		See Map split and SOLD TO R.L. GRANATA & METAL COATINGS INTERNATIONAL INC														
025	J. & M. RICHLAK	4.25		562-458	4-25-74	See Map 781-561														
026	GEAUGA COUNTY	0.210		619-125	2-8-78															
*027	DIAMOND SHARON (NEW SURV.)	3.323		661-396		METAL COATINGS INTERNATIONAL	3.323		766-1003		PARC LEASING GROUP			891-474	1-16-92					
012A	BENDON ENTERPRISES, INC.	1.015	210.97	723-1878	1/18/85	See Map														
*010-023-011	COMBINED - See Map	6.278		872-269	5-3-91															
*005+007	J. & M. RICHLAK (NEW SURVEY)	3.478		764-767																
020	CHARDON METAL PROD. CO.	2.03		915-523																
021	" "	.99		" "																
*024-1	See Map																			
*024-2	See Map																			
*027-1	See Map																			
*027-2	See Map																			

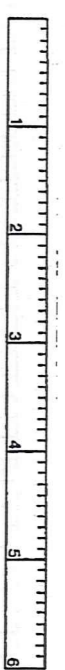
TRW-REDI SCALE IN 1/10 OF AN INCH



1-800-345-7334

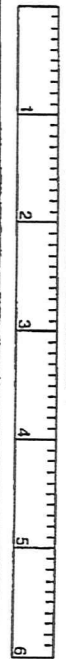


PARCEL NO.	TRANSFERD TO	AC.	FT. FRT.	VOL. PAGE	DATE	TRANSFERD TO	AC.	FT. FRT.	VOL. PAGE	DATE	TRANSFERD TO	AC.	FT. FRT.	VOL. PAGE	DATE	TRANSFERD TO	AC.	FT. FRT.	VOL. PAGE	DATE
1212-001	C.R. WEARCH 15% INT.			670 1030	1-20-81	BANK ONE OF NEIGHBORHOOD OHIO	24.05		671-555		BLAIR R. WEARCH			734-1211		See Map				
002	C.M. SCICOLONE was 2.815-5417	2.00	(1475)	611-510	SEE 059	MARY SCICOLONE	2.00			11-27-84	See Map - new owner									
003	J.G. ADRIH	1.30	209.1'	516-772																
004	C.A. WEAIRCH			670-1030	1-20-81	BLAIR R. WEARCH			734-1211		See Map									
005	C.J. ORZEN	1.94	125.0	232-297		R.C. & P.A. DUNNE	1.94	125.0	718-450	7/10/84	P.A. DUNNE SEE MAP					R.J. HURWITZ				
006	T.V. TANN	1.82	131.4'	423-847		T.V. TANN	1.82		731-280	3-15-85										
007	L.R. HARLEN	.49	60.0'	546-1177																
008	E. HOBAN	1.26		247-342																
009	" " "	18.2	110.0	247-342																
010	C.G. ISSENMAN	.19	26.7'	532-340																
011	G. MISHNE (QCD)	0.46	90.0'	574-765		Anthony M. Pilla	0.46	90.0'	688-331	9-7-82										
012	" " "	0.07				"	0.07		688-329	9-7-82										
013	C.E.I. CO.	2.10	131.0'	524-566																
014	THE CEICO CO.	4.29	433.7'	387-542																
015	R.E. PRINTER			615-1234		R. PRINTER			922-51	11-12-92										
016	BIG PILARCZYK	.612	62'	663-211	THRU 215	Quit Claim B. PILARCZYK			671-444-215	5/4/93	C.A. CSE. Krawl	.612	62'	697-743	5/5/93					
017	R.W. WEIDIG	.69		463-378		See Map														
018	M.S. BLEADINGHEISER	1.6		512-112		See Map														
019	D. BURGESS 0.34	.60	60.0'	538-1041		H. BURGESS & R. BARTIE	.60	60.0'	804-44		R.I. BARTIE	.60	60.0'	804-45	2-17-88					
020	D.L. HOLLORN	1.14	113.5'	242-439		T. Hollorn			710-1228											
021	F.L.D. TINCHE	1.05	99.0'	663-534		See Map														
022	L.TYLER E. GOORN	1.05	99.0'	400-282		J.P. & J.A. INMAN	1.05	99.0'	683-1284		M.V. & R. HAAS	1.05	99'	913-195	8-13-92					
023	REV. C.G. ISSENMAN	.43	49.0'	542-254																
024	" " "	.43	49.1'	538-850																
* 025	Healed by Int. W. W. RIST			537-225		D. DICKERSON	.607	99.0'	690-1264		L.F.S. PETERSON	.607	99.0'	804-585	2-29-88					
026	R.L. WILLIAM 0.56	.60	49.0'	571-1019		L.G. WENE			670-1048											
027	D.N. CARNEY	.49	85.0	607-650		R.D. CARNEY	.49	85.0'	753-533											
028	G.M. SULC 0.51	.58		243-650		G.M. SULC			723-1072	11/1/84										
029	H.G. NOVAK	.75		667-305	8-13-80	MARY E. ARKO			740-755	10/2/85										
030	E.M. SCHMIDT 0.50	.48	71.5	542-1068		E.M. SCHMIDT					SEE MAP									
031	G.H. SULC 0.14	.71		243-650		G.M. SULC	.14		723-1072	11/1/84										
032	R.K. & K. HOLDEN			677-447		R.E. & N.J. HERMAN			724-153	11/1/84										
033	CHARDON RUBBER CO.	1.5		247-685																
034	" " "	.275	120.0	255-462																
035	" " "	.45	190.8	286-344																
036	PAUL MARKS			680-134	11-10-81															
037	E.I.E. PETERSON	.333	67.5	260-530		F. PETERSEN			896-346	3-13-92										
038	D.C. MEEK	.334	67.5	553-618																
039	PL. STREET	.33	67.5	520-261	3-5-71															
040	L.M. FERRELL	.333	67.5	707-404																
041	T.M. OGLE	.332	66.6'	491-407		T.M. OGLE	0.332	66.6'	719-292	7-25-84										
042	C.R. SAMPSON	.96	99.0	201-79	6-9-52	T. S. & M. OGLE			870-413	4-11-91										
043	D.L. GROSSMAN	.48	50.0	532-135																
044	T.L. WIECH 0.83	.63	65.5	427-532		T.L. WIECH	.63	65.5	694-197	2/8/83										
045	FIFTH AVE. DEVELOPMENT	1.1	115.5	621-834		J. & M. SZUSZKIEWICZ	1.1	115.5	696-1264	4-26-83	J. & M. SZUSZKIEWICZ	1.1		734-342	4-2-85					
046	R.I.E. THORNBURGH			600-254-441		B.I.C. GAGE					SEE MAP									
047	" " "	.29	50.0	254-441		"														
048	C.A. ENRDLEY 0.33	.50	219.5	431-849																
049	N.P. SMITH	.905	70.0	531-93																
050	H.C. GEARHART	.02		513-799		W.D. COLONIAL PARK Develop.	.02		701-34	7-15-83										
051	H.C. GEARHART 4/34/2-60	.699	130.5	479-221		H.C. GEARHART	.699		688-1264	8-30-82	Colonial Park Development			701-34	7-15-83	Turn Page # COLONIAL PARK CONDOS				
052	THE CLEVELAND TRUST CO.			657-1177		K.L. Anderson			709-584		R.T. & M.R. SCHUCKER	1.00	99'	810-1218	6-8-88					
* 053	CHARDON LOCAL SCHOOL DIST	52.11	610.3	247-399	(PLIT)	Village of Chardon	52.11		733-1111		Chardon Local School Dist	52.11		247-399	11/1/14					
054	R.K. TRACY	.95	110			P.G. & L. King			609-377		L.J. King			699-158						
055	A.B. HAUTER	.64	58.6	232-499		A.B. Haute. S.S.	.64	58.6	708-499	12/7/83										
056	W.F. & M.C. RAYER	0.56	62.5	647-617																
057	G.H. WALKER	.69	66.0	643-1053																
058	MAN CATL. DICRESE (2000-060)	0.82	167.24	667-125	(212-277)	TRUSTEE BISHOP A.M. PILLA			667-125											
OUT OF 002	D.A. PRYATELY	.825	-	576-787		DOROTHY ANDREWS (TRUSTEE)	.825	-	699/777	5/24/83	J.J. & N.R. PRYATELY	0.825		717-1174	7-2-84	J.J. & N.R. PRYATELY S.S.	0.825		717-1189	7-2-84
* 060	M. FENDRICH	.04	16.00	687-1046		A.J. McQUISTON					T. FERGUSON	.04	15'	913-123	8-21-92					
000	B.F. RIDER, Jr. (QCD) (Cemeterian)			715-810	5-16-84	THE VILLAGE OF CHARDON														
	D.F. ROGERS (QCD)	"	"	715-812	5-16-84	"														
	J.G. ROGERS (QCD)	"	"	715-815	5-16-84	"														
	R.K. ROGERS (QCD)	"	"	715-818	5-16-84	"														
	G.M. RIDER (QCD)	"	"	717-160	5-16-84	"														
052 X	VILLAGE OF CHARDON	112.10	5PLIT	723-726	11-1-24															
* 025	HELEN K. McDONALD (1/2 INT.)	0.607	99.0'	574-322		SEE ABOVE														
	" GLADYS WALKER (1/2 INT.)	"	"	"		"														
	" WARD McDONALD (1/2 INT.)	"	"	"		"														
	" JUNE PRINCE (1/2 INT.)	"	"	"		"														
	" THOMAS G. McDONALD (1/2 INT.)	"	"	"		"														
	" GORDON McDONALD (1/2 INT.)	"	"	"		"														
	" GARY McDONALD (1/2 INT.)	"	"	"		"														
	" PAULA McDONALD (1/2 INT.)	"	"	"		"														
	" PAMELA McDONALD (1/2 INT.)	"	"	"		"														
	" WILLIAM RIST (1/2 of 1/2 INT.)	"	"	637-563		"														
	" W.M. RIST (1/2 of 1/2 INT.)	"	"	637-553		"														

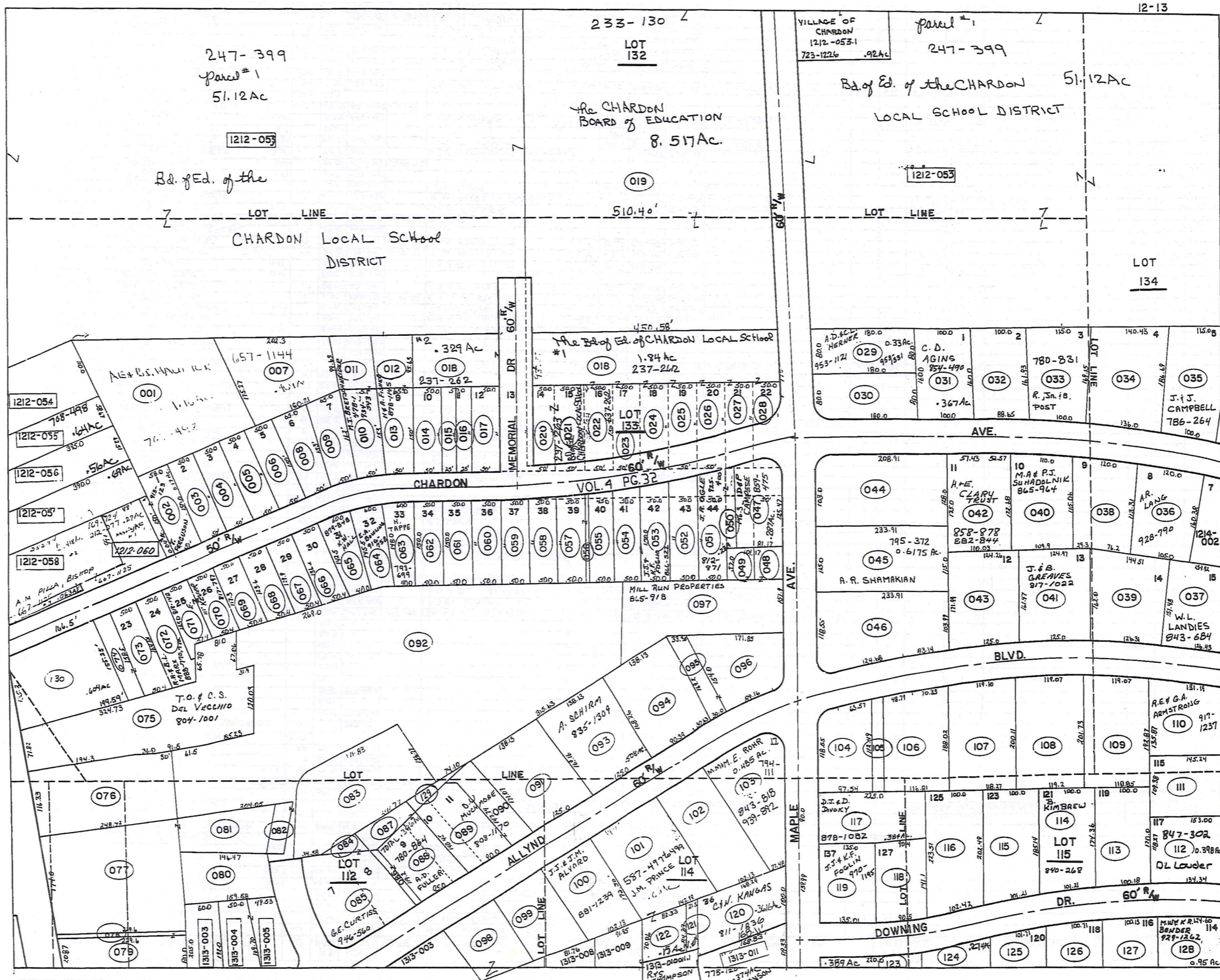


PARCEL NO.	TRANSFER TO	AC.	FT.	VOL.	DATE	TRANSFERRED TO	AC.	FT.	VOL.	DATE	TRANSFERRED TO	AC.	FT.	VOL.	DATE	TRANSFERRED TO	AC.	FT.	VOL.	DATE	
* COLONIAL PARK COND	MINIUMS																				
051-7A	C.F.C. PROPERTIES			770-1257	10-23-86	M.A. FRANK			837-587	9-11-89	J.W. & K.A. WASHINGTON			912-1010	8-18-92						
051-1B	CHARLES N. STELLA			739-371	6-17-85	T.H. LOFTUS			864-397	12-17-90											
051-2A	M.A. McBEAN			745-408	9-20-85																
051-2B	PINEHILL PROPERTIES			757-559	6-1-86	PINEHILL PROPERTIES			951-95	2-18-93	D.J. IBOLD, et al			931-98	2-18-93						
051-3A	C.B. PETERSEN			769-476	10-1-86	M.E. DREIER			874-1273	6-10-91	E.G. & E.M. CYE			896-113	3-10-92						
051-3B	J. & M. MONTGOMERY			750-212	12-19-85	J. Haine			850-1068	5-7-90											
051-4A	C.L. THORESON			769-499	10-1-86	M.E. DREIER			874-1273	6-10-91	E.G. & E.M. CYE			896-113	3-10-92						
051-4B	MARY ANN KUMAR			742-140	5 Nov. '85																
051-5A	J.C. + L. GORDON			705-359	10-31-83	D. TUPY I J. HAHN			764-1299		B.A. SCHULTZ			873-786	5-15-91						
051-5B	GEORGE M. POKOPAK			738-1209	6-11-85	T. & M. OGLE			738-1209	4-3-88											
051-6A	PINEHILL PROPERTIES			748-331	11-12-85	D.J. IBOLD, et al			931-98	2-18-93											
051-6B	PINEHILL PROPERTIES			748-323	11-12-85	D.J. IBOLD, et al			931-98	2-18-93											
* 051-7A	Evil. No. Name of various Srs. Granted			712-117	4-2-84	R. I.B. McCLURE			789-857	7-1-87	AS McClure			850-1044		BD Farinacci			846-310	2-22-90	
051-7B	G.S. + D.M. POKAPAC			770-261	10-14-86	T. I.M. OGLE			861-584	10-23-90											
051-8A	M.A. J.M. OYSENIK			737-682	5-16-85																
051-8B	K.F. KAUSCHKE + T.D. GERBRACHT			716-1217	6/14/84	S & J. CHAPMAN			805-620	3-22-88	J. MIGUET			842-973	12-6-89						
051-9A	D.J. IBOLD			762-11		SL Wagh			849-531	3-30-90	M. BORDANARO			908-451	6-30-92						
051-9B	C.B. PETERSEN			769-467	10-1-86	M.E. DREIER			874-1273	6-10-91	E.G. & E.M. CYE			896-113	3-10-92						
051-10A	J. J. SHEEHAN			711-1116																	
051-10B	C.L. THORESON			769-493	10-1-86	M.E. DREIER			874-1273	6-10-91	E.G. & E.M. CYE			896-113	3-10-92						
051-11A	C.L. THORESON			769-496	10-1-86	M.E. DREIER			874-1273	6-10-91	E.G. & E.M. CYE			896-113	3-10-92						
051-11B	R.V. MAY			752-603	1-31-86	R. MAY I R. PECK I L. MILLER			763-370		M.M. KRAYNAK			871-681	8-30-91						
051-12A	M. + B.F. MIHALISIN			720-629	10/11/84	N. & M. FOECKING			833-779												
051-12B	M.S. DWLTER			737-592	5-15-85																
051-13A	R.M. NEWPORT			768-30	9-16-86																
051-13B	C.L. THORESON			769-485	10-1-86	R.A. CROWE			866-1029	2-7-91	F. MONTAGE, et al			915-118	9-11-92	MAPLE LEAF COMMUNITY RESIDENCES			957-36	10-12-93	
051-14A	C.B. PETERSEN			769-470	10-1-86	K. + W. PETERSEN			853-166	6-1-90											
051-14B	C.B. PETERSEN			769-473	10-1-86	M.E. DREIER			874-1271	5-31-91	E.G. & E.M. CYE			896-113	3-10-92						
051-15A	D.E. WENTZ			707-461		E.M. & E.G. CYE			944-611	6-23-93											
051-15B	D.E. WENTZ			707-453		M. & M. VOLFI			818-393	9-28-88											
* 051-7A	S.A. TURNER, et al			910-972	7-28-92	M. MONTAGE & S. ANTAR			945-130	6-28-93	M. MONTAGE + S. ANTAR			947-58	7-14-93						

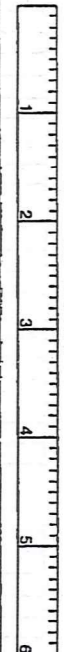
TRW-REDI SCALE IN 1/10 OF AN INCH



1-800-345-7334



TRW:REDI
SCALE IN 1/10 OF AN INCH



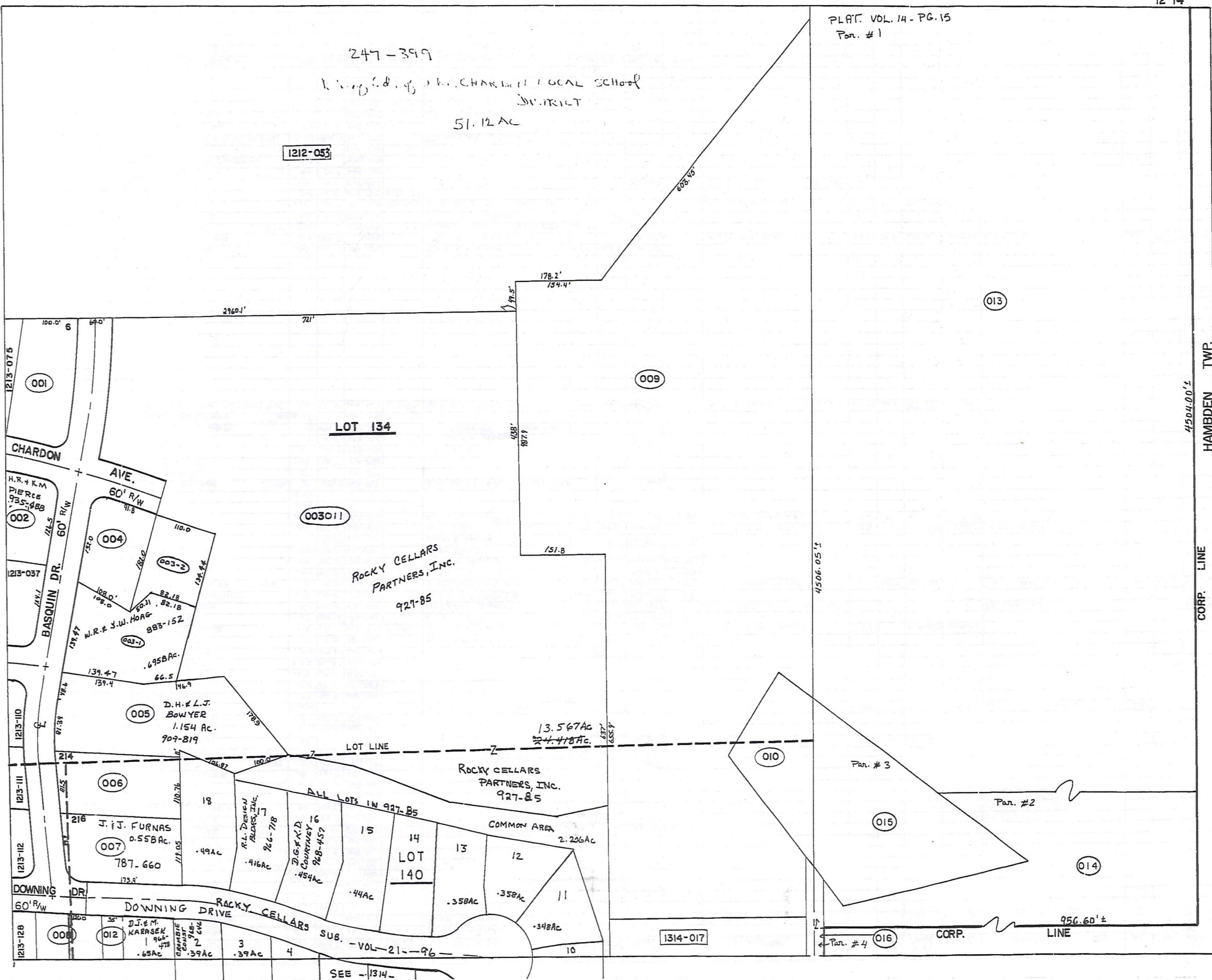
1-800-345-7334

PARCEL NO.	TRANSFER TO	AC.	FT. FRNT.	VOL. PAGE	DATE	TRANSFER TO	AC.	FT. FRNT.	VOL. PAGE	DATE	TRANSFER TO	AC.	FT. FRNT.	VOL. PAGE	DATE	TRANSFER TO	AC.	FT. FRNT.	VOL. PAGE	DATE
1213-001	A. B. HAMETER	1.16		239-499		A. B. Hameter SS.	1.16		708-477	12/1/83										
002	M. FENDRICH		51.00'	657-1096		A.J. McQUISION SEE MAP					T. FERGUSON	.17	51'	913-123	8-21-92					
003	R. A. SCHOTT	.17	50.00'	609-198		D. J. BOWMAN	.17	50'	765-153											
004	D. M. KIER		50.00'	667-522		MERKEL, WAGNER ETAL			738-751	6-4-85										
005	S. C. McGRIDE	0.17	50.00'	615-1023																
006	B. E. ROY	0.17	50.00'	427-232																
007	J. E. BARNES	.469		657-1144																
008	M. NIGHTINGALE	0.17		502-881																
009	J. E. BARNES	0.17		657-1144																
010	F. M. BRETSCHNEIDER	0.17	.20	50.0	478-1	M. BRETSCHNEIDER	.20	50.0	934-543	3-31-93										
011	"		.16		478-1	"		.16												
012	E. S. LAWRENCE			611-784		P. T. BROWN, JR. & N. A. BROWN			769-266	9-30-86	N. A. BROWN			876-706	6-28-91	H. H. & A. F. FISHER			878-1145	7-31-91
013	"		.154	50'		"		"	"	"	"					"				
014	P. & B. KENYON	0.19 & 0.05	.26	50.0'	629-471	9-1-78														
015	"	0.03	.13	25.0'	430-498															
016	C. & M. COLEY		.18	25.0'	300-208															
017	"		.26	50.0'	300-208															
018	BD. of EDUCATION	2.17		237-262																
019	CHARDON BD. OF EDUCATION	8.52		233-130																
020	"			237-262																
021	"			237-262																
022	"			237-262																
023	"			"																
024	"			"																
025	"			"																
026	"			"																
027	"			"																
028	"			"																
029	T. & S. KREUZER	.33	120'	647-904	4-2-79	TR. & S. R. KREUZER	.33	80.0'	726-562	12/5/84	M. I. K. BERIGAN *SEE MAP									
030	J. & M. GULLO	.33	80.0'	556-426		J. M. GULLO	.33		733-456	4-1-85										
031	W. & R. ECKLES	.37	100.0'	491-694		W. D. & B. L. ECKLES	.37	100.0	720-396	10/11/84	B. ECKLES	.37	100'	812-797	9-19-88					
032	RE. GRANTHAM	.37	88.6	568-134	7-29-74	S. W. GRANTHAM			704-491											
033	C. PINKSTAFF			615-752	1-26-78	R. S. JR. & B. A. POST SEE MAP														
034	D. SARKO			621-44	4-5-78	E. E. Hummel			700-725	7-6-85										
035	J. & E. INNERS	.48	100.0'	506-216		J. J. & J. C. CAMPBELL SEE MAP														
036	T. & A. LANG	.46	105.0'	613-1168		A. R. LANG	.46	105'	928-790	1-93										
037	R. & W. LANDIES	.63	126.45'	675-435		W. L. LANDIES	.53	126.45'	843-684	12-21-89										
038	S. HORNIK	.42	120.00'	512-1059																
039	G. D. JAWLER	.48	126.3'	623-794																
040	M. S. SUHADOLNIK	.43	110.0'	657-1145		M. A. SUHADOLNIK	.43	110'	775-183	12-19-86										
041	L. & E. STERN	.46	125.0'	667-1181		J. & B. GREAVES	.76	125.0'	877-022	9-20-88										
042	R. PIRAS	.44	110.0'	609-27		See YMAP -														
043	A. & L. ALLYN, JR.	.47	125.0'	591-516																
044	N. & P. CORRIGAN	.48	103.0'	661-278		R. & A. STARKEY	.48		694-729	1-31-83										
045	S. & M. NORLE	.62	116.0'	509-498		E. S. S. INC. SEE MAP														
046	D. & D. KAVELISKI	.67	118.5'	556-379		D. I. D. KAVELISKI	0.87	118.5'	753-155	2-14-86										
047	R. H. JANDSKE	.29	90.8'	665-65																
048	A. & G. W. & D. ALLYN	.07	57.0'	395-309																
049	"	.07	57.0'	395-309																
050	F. & M. JAVRICH	.23		671-1362		T. & M. OGLE	.23		812-871	7-1-88	J. R. OGLE	.23	20'	925-400	12-10-92					
051	"		50.0'	671-1362		"		50'	"	"	"									
052	R. BARTLETT	0.17	50.0'	608-597																
053	G. & P. FALLS	0.19	50.0'	345-129		M. S. & P. A. DEISCHL			706-719	11-7-83										
054	R. H. NIKKILA		50.0'	254-54		A. M. & H. L. NAKKILA	.188	50.0	718-92	7/2/84										
055	S. N. BELLAMY	0.14	50.0'	551-411		T. & H. V. D. SEVER *			745-411	9-18-85										
056	C. J. STEAD	.08	5.0'	674-1226	6-30-81	C. J. & A. STEAD	0.08	5.0'	756-1280	4-28-86										
057	E. STEAD	.17	50.0'	665-452		C. J. & A. STEAD	0.17	50.0'	756-1280	4-28-86										
058	R. G. BAHR	0.19	50.0'	356-132																
059	M. ROSEUM	0.17	50.0'	519-299		R. A. & M. M. ELLIOT			50'	765-1213										
060	C. LUXENBERG 1/2 INT.	.17	50.0'	629-681	8-31-78	P. B. PROPERTIES	0.17	50.0	756-199	4-15-86										
061	C. LUXENBERG 1/2 INT.	.17	50.0'	629-681	8-31-78	P. B. PROPERTIES	0.17	50.0	756-199	4-15-86										
062	G. E. & M. LEBLANC	.17	50.0'	643-1023																
063	L. & H. TAPPE	0.17	60.0'	220-134	6-23-89	H. TAPPE SEE MAP														
064	G. & D. FULLER	0.17	60.0'	550-935		D. A. FULLER			705-1140	10-21-83	F. A. BOWLING			60'	916-758	9-25-92				
065	J. & J. MORAVICK		60.0'	637-488		K. MILLER & J. FARINACCI			730-13	2-21-85	K. W. & V. S. HALL			60.0	879-848	8-8-91				
066	W. & G. JANU	0.17	50.0'	220-231		S. J. CLARY			50.0	761-532										
067	L. & L. SNOW	0.17	50.0'	578-1320																
068	P. A. ADAMS	0.15	50.0'	644-1187	12-12-80															
069	HELEN NEELY	0.19	50.0'	607-1181		J. L. ELLERMEYER JR. & M. L. MUEZAN			904-1023	5-28-92				50'	918-142	9-23-88				
070	K. & T. KEVER	0.30	50.0'	400-661		E. F. T. KEVER			50'	872-797	7-19-88	E. KEVER								
071	"		50.0'	"		"			50'	"	"	"								
072	F. S. MARK	0.17	50.0'	342-157		F. S. MARK	(731-1293)		731-1293	3-25-85	R. H. & B. L. MARK			50'	888-770,752	12-6-91				
073	P. P. URQUHART	.2	50.0'	661-1147	2-1-80															
074	"	.092	29.5'	"																
075	A. & M. STUKEY	1.04	71.80'	257-209		A. E. & M. C. STUKEY	1.04	71.80'	749-337	11-29-85	T. & C. DEL VECCHIO	1.04	71.80'	804-400	3-7-89					
076	C. & M. BROWN	.70	116.3'	464-653																
077	L. M. THAYER	1.15	174.0'	537-1087	3-28-72	J. M. & S. A. ELERSICH	1.052		740-388	7-8-85										
078	F. J. WARNER	.04	7.0'	593-1039		F. W. & J. E. WARNER														

PLAT. VOL. 14 - PG. 15
Par. # 1

247-399
K. D. & J. W. CHAMBERLAIN LOCAL SCHOOL DISTRICT
51.12 AC

1212-053



TRW-REDI

SCALE IN 1/10 OF AN INCH

1-800-345-7334

HAMBDEN TWP.

CORP. LINE

4504.00'

4506.05'

Par. # 3

Par. # 2

Par. # 4

CORP. LINE

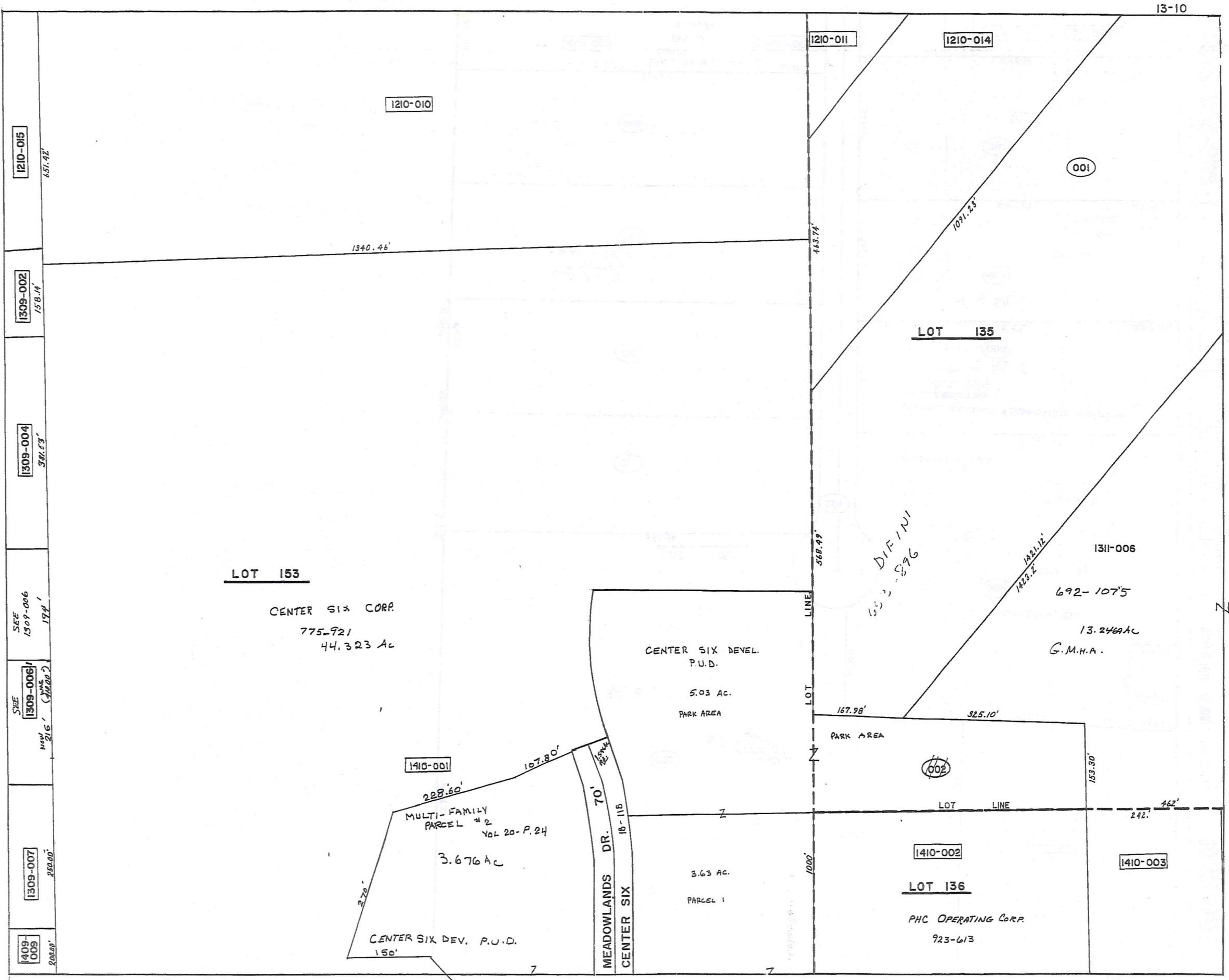
956.60' ±

1314-017

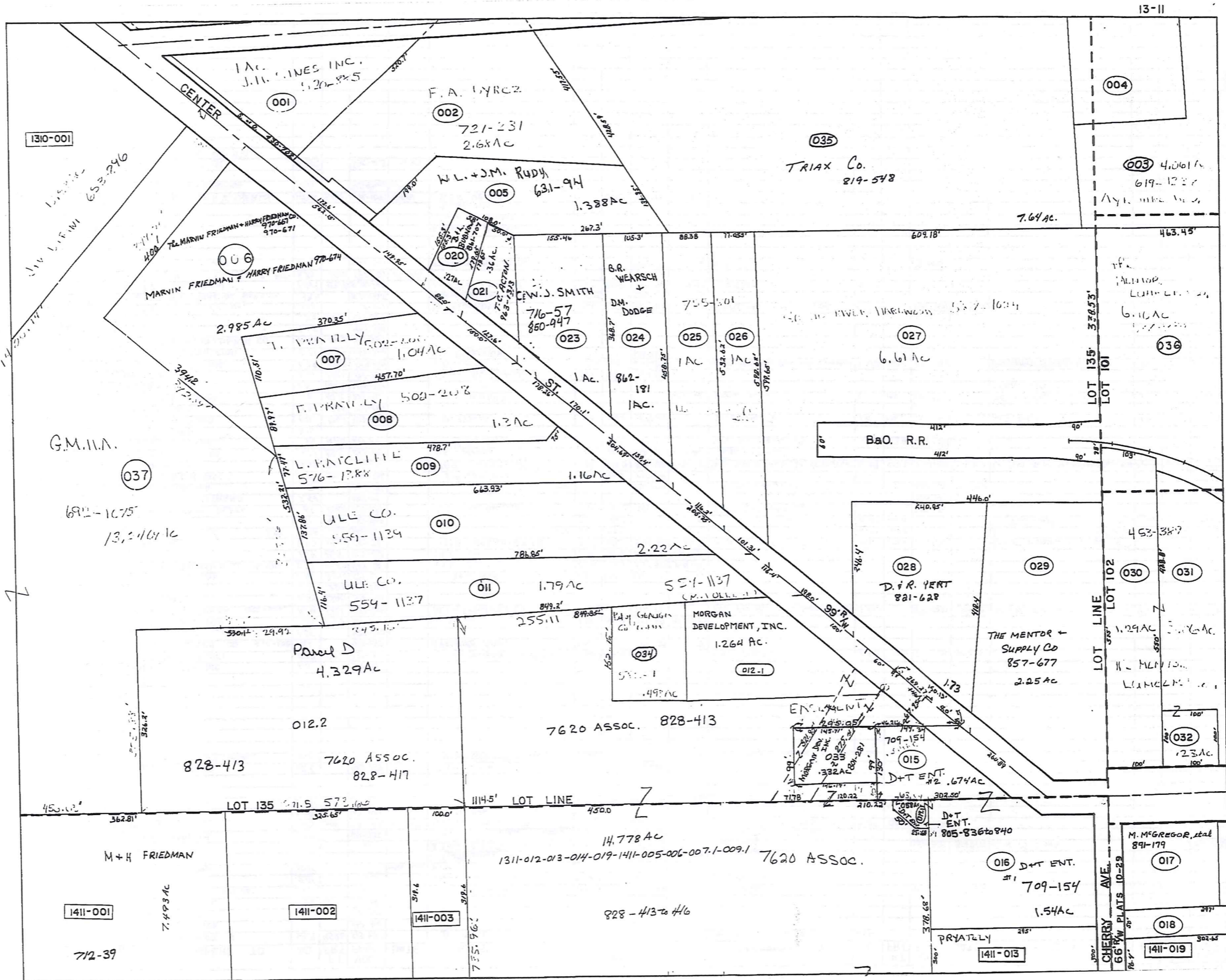
SEE -1314-

PARCEL NO.	TRANSFER TO	AC.	FT.	VOL. PAGE	DATE	TRANSFER TO	AC.	FT.	VOL. PAGE	DATE	TRANSFER TO	AC.	FT.	VOL. PAGE	DATE	TRANSFER TO	AC.	FT.	VOL. PAGE	DATE
1213-083	W. L. PRINTER	.823	34.5'	593-506		P.B. PROPERTIES	0.823	34.5'	756-197	4-15-86										
084	DONNA PINZONE	.04		665-274		G. H. CURTISS			711-643		G. H. CURTISS	.04		946-560	7-9-93					
085	"	.51	149.6'	"		"			"		"	.51		"						
086	R.N. & P.M. STARK	0.03	10.5'	580-351	-75															
087	R. S. GERMAINE	.14		611-690		A. D. FULLER														
088	"	.30	95.0'	611-690		SEE MAP														
089	D. W. MUCHMORE	0.08 + 0.17	.30	90.0'	551-99	D. W. MUCHMORE	.30	90.0'	808-110	5-13-88										
090	"	.16	42.0'	551-99																
091	J. WANTZ	.61	125.0'	613-442																
092	C. LUYENBERG 1/2 INT.	4.11	60.0'	429-682	8-31-78	P.B. PROPERTIES	4.41	60.0'	756-199	4-15-86										
093	P. P. WEBBER	.508	125.8'	661-203		J.C. + A.R. Schirm	.508	125.8'	715-892	5/22/84										
094	W. F. MCCARTNEY	.50	121.0'	558-203																
095	L. P. BAKER	.111	30.0'	508-287																
096	"	.39	84.16'	508-287																
097	R. L. RATCLIFFE	.8	151.9'	631-231																
098	W. B. LOWE	0.23	.30	102.1'	464-677	W. B. LOWE			734-1013	4-3-85										
099	K. R. ENGEL	0.37	.30	102.1'	291-232	K. F. + B. N. ENGEL	.30	102.16'	734-1153	11/11/84										
100	I. ANDERSON	.37	102.1'	578-601		R. J. BECHKOWIAK	.372	102.1'	746-305	10/9/85	J. J. + J. M. ALVORD	.372	102.1'	881-1239	9-6-91					
101	J. M. PRINCE	.60	142.9'	587-498																
102	E. E. JOHNSON	.49	102.1'	225-167																
103	D. BEVAN	0.485		590-27		M. + M. ROHR SEE MAP			794-111		M. E. ROHR	0.485		843-88	12-26-89	M. M. + M. E. ROHR	.485		939-82	5-18-93
104	M. RICHMOND	.33	90.3'	282-351																
105	"	.074	20.0'	367-568																
106	D. M. WALSH	.48	119.1'	480-90																
107	J. D. CAINE	0.63	119.8'	580-275																
108	I. HAUTER	.54	119.0'	648-1054																
109	S. E. MARY	.53	119.0'	391-450		S. L. + E. M. MARK	.539	119.07'	731-1299	3-25-85										
110	R. J. ARMSTRONG	.42	131.1'	667-194	8-7-80	J. R. ARMSTRONG	.42	131.1'	759-1196		R. E. + G. A. ARMSTRONG	.42		917-1287	10-7-92					
111	E. A. NESI	.37	109.56'	573-184		E. A. NESI	.37	109.56'	734-127	4-2-85										
112	E. BREDESON	.40	106.0'	316-629		W. F. P. SCHMITT			691-1325		G. I. C. HRUSCH SEE MAP					DL Louder			847-302	3-13-90
113	M. R. STONECIPHER	.40	100.1'	272-408		J. T. CAPPELLO	.40	100.1'	738-230	1985										
114	L. METCALFE	0.11376	.41	101.2'	356-84	S. HUMMEL + D. METCALFE JR.	.41	101.2'	739-722	1985	D. R. METCALFE, JR.	0.41	101.2'	766-306		S. A. METCALFE	.41	101.2'	818-1120	7-7-82
115	D. I. C. TAGUM	.44	101.2'	392-461		D. C. TAGUM *	.44	101.2'	734-423	4-2-85										
116	N. BURGESS	.49	102.4'	351-500		E. S. BURGESS	.49	102.4'	941-104	6-3-93										
117	M. ANDOLSEN	.384	90.0'	611-999		JOB MAP														
118	H. D. GUNTER	.29	90.5'	617-121		HENRY B. GUNTER			714-931	May 84										
119	D. D. TANDY	.43	139.9'	615-479		N. L. ISHEE	.4333	139.97'	690-525		J. L. + K. S. BROWN	.43	139.9'	749-265	11-27-85	SEE MAP				
120	J. M. PRINCE	0.39	100.0'	587-498		D. J. + M. L. WALSH	0.39	100.0'	772-108	11-6-86	C. + N. KANGAS	.39	100'	811-1236	6-23-88					
121	"	0.04	"	"																
122	"	0.15	"	"																
123	J. L. HELSER	.449	.39	220.0'	463-848	J. W. SHIFFLER	0.663	.449		777-809										
124	B. DEMKO	.27		391-529																
125	H. S. WILCOY	.48	101.7'	469-481																
126	S. S. JOHNS	.51	100.7'	578-533		K. WILK			703-1358											
127	W. T. HANNA	.53	100.1'	345-406		W. T. + B. HANNA			735-141											
128	W. F. THRASHER	.98	124.6'	272-249		W. T. THRASHER SEE MAP														
129	D. W. MUCHMORE	0.047		582-105	12-75															
130	P. STEENSEN GUARINO 1/3 INT.	.604	166.5'	659-662	11-7-80	D. C. SCHWAN	.604	166.5'	657-702		D. C. SCHWAN (GCD)	0.604	166.5'	764-144	3-4-86					

140 TRW-REDI SCALE IN 1/10 OF AN INCH 1-800-345-7334



N



1310-001

G.M.I.A.

See map 1310

1411-001

1411-002

1411-003

1411-013

1411-019

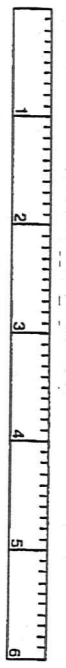
TRW:REDI

SCALE IN 1/10 OF AN INCH

1-800-345-7334

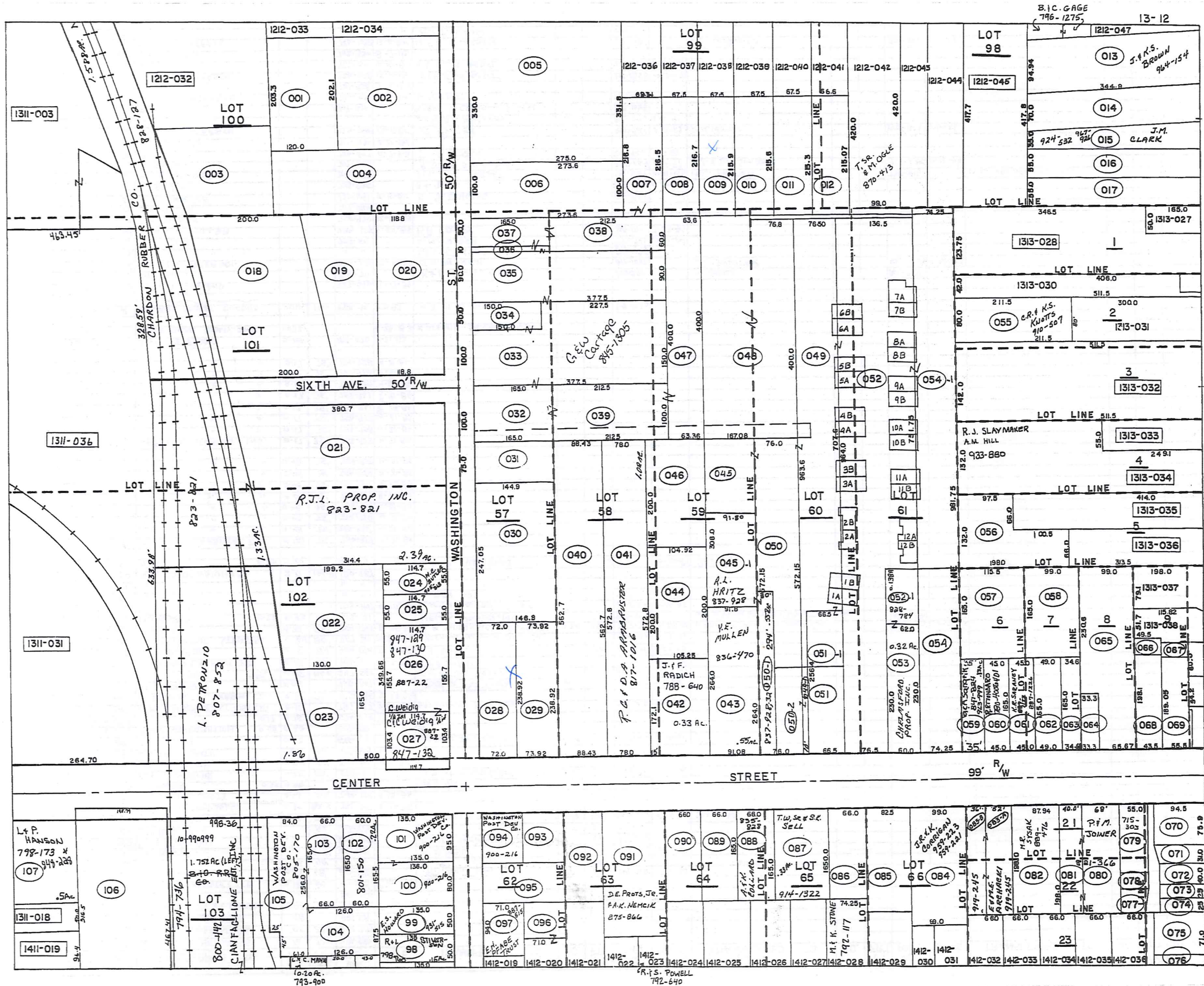
Table with columns: PARCEL NO., TRANSFER TO, AC., FT., VOL., PAGE, DATE, TRANSFER TO, AC., FT., VOL., PAGE, DATE, TRANSFER TO, AC., FT., VOL., PAGE, DATE. Contains multiple rows of land transfer records for various owners and parcels.

TRW-REDI SCALE IN 1/10 OF AN INCH

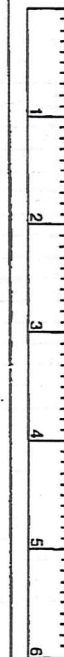


1-800-345-7334

Handwritten notes and annotations on the table, including 'Split', 'See map', and various parcel numbers like '1311-012-013-014-019-020-021-022-023-024-025-026-027-028-029-030-031-032-033-034-035-036-037-038-039-040-041-042-043-044-045-046-047-048-049-050-051-052-053-054-055-056-057-058-059-060-061-062-063-064-065-066-067-068-069-070-071-072-073-074-075-076-077-078-079-080-081-082-083-084-085-086-087-088-089-090-091-092-093-094-095-096-097-098-099-100-101-102-103-104-105-106-107-108-109-110-111-112-113-114-115-116-117-118-119-120-121-122-123-124-125-126-127-128-129-130-131-132-133-134-135-136-137-138-139-140-141-142-143-144-145-146-147-148-149-150-151-152-153-154-155-156-157-158-159-160-161-162-163-164-165-166-167-168-169-170-171-172-173-174-175-176-177-178-179-180-181-182-183-184-185-186-187-188-189-190-191-192-193-194-195-196-197-198-199-200-201-202-203-204-205-206-207-208-209-210-211-212-213-214-215-216-217-218-219-220-221-222-223-224-225-226-227-228-229-230-231-232-233-234-235-236-237-238-239-240-241-242-243-244-245-246-247-248-249-250-251-252-253-254-255-256-257-258-259-260-261-262-263-264-265-266-267-268-269-270-271-272-273-274-275-276-277-278-279-280-281-282-283-284-285-286-287-288-289-290-291-292-293-294-295-296-297-298-299-300-301-302-303-304-305-306-307-308-309-310-311-312-313-314-315-316-317-318-319-320-321-322-323-324-325-326-327-328-329-330-331-332-333-334-335-336-337-338-339-340-341-342-343-344-345-346-347-348-349-350-351-352-353-354-355-356-357-358-359-360-361-362-363-364-365-366-367-368-369-370-371-372-373-374-375-376-377-378-379-380-381-382-383-384-385-386-387-388-389-390-391-392-393-394-395-396-397-398-399-400-401-402-403-404-405-406-407-408-409-410-411-412-413-414-415-416-417-418-419-420-421-422-423-424-425-426-427-428-429-430-431-432-433-434-435-436-437-438-439-440-441-442-443-444-445-446-447-448-449-450-451-452-453-454-455-456-457-458-459-460-461-462-463-464-465-466-467-468-469-470-471-472-473-474-475-476-477-478-479-480-481-482-483-484-485-486-487-488-489-490-491-492-493-494-495-496-497-498-499-500-501-502-503-504-505-506-507-508-509-510-511-512-513-514-515-516-517-518-519-520-521-522-523-524-525-526-527-528-529-530-531-532-533-534-535-536-537-538-539-540-541-542-543-544-545-546-547-548-549-550-551-552-553-554-555-556-557-558-559-560-561-562-563-564-565-566-567-568-569-570-571-572-573-574-575-576-577-578-579-580-581-582-583-584-585-586-587-588-589-590-591-592-593-594-595-596-597-598-599-600-601-602-603-604-605-606-607-608-609-610-611-612-613-614-615-616-617-618-619-620-621-622-623-624-625-626-627-628-629-630-631-632-633-634-635-636-637-638-639-640-641-642-643-644-645-646-647-648-649-650-651-652-653-654-655-656-657-658-659-660-661-662-663-664-665-666-667-668-669-670-671-672-673-674-675-676-677-678-679-680-681-682-683-684-685-686-687-688-689-690-691-692-693-694-695-696-697-698-699-700-701-702-703-704-705-706-707-708-709-710-711-712-713-714-715-716-717-718-719-720-721-722-723-724-725-726-727-728-729-730-731-732-733-734-735-736-737-738-739-740-741-742-743-744-745-746-747-748-749-750-751-752-753-754-755-756-757-758-759-760-761-762-763-764-765-766-767-768-769-770-771-772-773-774-775-776-777-778-779-780-781-782-783-784-785-786-787-788-789-790-791-792-793-794-795-796-797-798-799-800-801-802-803-804-805-806-807-808-809-810-811-812-813-814-815-816-817-818-819-820-821-822-823-824-825-826-827-828-829-830-831-832-833-834-835-836-837-838-839-840-841-842-843-844-845-846-847-848-849-850-851-852-853-854-855-856-857-858-859-860-861-862-863-864-865-866-867-868-869-870-871-872-873-874-875-876-877-878-879-880-881-882-883-884-885-886-887-888-889-890-891-892-893-894-895-896-897-898-899-900-901-902-903-904-905-906-907-908-909-910-911-912-913-914-915-916-917-918-919-920-921-922-923-924-925-926-927-928-929-930-931-932-933-934-935-936-937-938-939-940-941-942-943-944-945-946-947-948-949-950-951-952-953-954-955-956-957-958-959-960-961-962-963-964-965-966-967-968-969-970-971-972-973-974-975-976-977-978-979-980-981-982-983-984-985-986-987-988-989-990-991-992-993-994-995-996-997-998-999-1000-1001-1002-1003-1004-1005-1006-1007-1008-1009-1010-1011-1012-1013-1014-1015-1016-1017-1018-1019-1020-1021-1022-1023-1024-1025-1026-1027-1028-1029-1030-1031-1032-1033-1034-1035-1036-1037-1038-1039-1040-1041-1042-1043-1044-1045-1046-1047-1048-1049-1050-1051-1052-1053-1054-1055-1056-1057-1058-1059-1060-1061-1062-1063-1064-1065-1066-1067-1068-1069-1070-1071-1072-1073-1074-1075-1076-1077-1078-1079-1080-1081-1082-1083-1084-1085-1086-1087-1088-1089-1090-1091-1092-1093-1094-1095-1096-1097-1098-1099-1100-1101-1102-1103-1104-1105-1106-1107-1108-1109-1110-1111-1112-1113-1114-1115-1116-1117-1118-1119-1120-1121-1122-1123-1124-1125-1126-1127-1128-1129-1130-1131-1132-1133-1134-1135-1136-1137-1138-1139-1140-1141-1142-1143-1144-1145-1146-1147-1148-1149-1150-1151-1152-1153-1154-1155-1156-1157-1158-1159-1160-1161-1162-1163-1164-1165-1166-1167-1168-1169-1170-1171-1172-1173-1174-1175-1176-1177-1178-1179-1180-1181-1182-1183-1184-1185-1186-1187-1188-1189-1190-1191-1192-1193-1194-1195-1196-1197-1198-1199-1200-1201-1202-1203-1204-1205-1206-1207-1208-1209-1210-1211-1212-1213-1214-1215-1216-1217-1218-1219-1220-1221-1222-1223-1224-1225-1226-1227-1228-1229-1230-1231-1232-1233-1234-1235-1236-1237-1238-1239-1240-1241-1242-1243-1244-1245-1246-1247-1248-1249-1250-1251-1252-1253-1254-1255-1256-1257-1258-1259-1260-1261-1262-1263-1264-1265-1266-1267-1268-1269-1270-1271-1272-1273-1274-1275-1276-1277-1278-1279-1280-1281-1282-1283-1284-1285-1286-1287-1288-1289-1290-1291-1292-1293-1294-1295-1296-1297-1298-1299-1300-1301-1302-1303-1304-1305-1306-1307-1308-1309-1310-1311-1312-1313-1314-1315-1316-1317-1318-1319-1320-1321-1322-1323-1324-1325-1326-1327-1328-1329-1330-1331-1332-1333-1334-1335-1336-1337-1338-1339-1340-1341-1342-1343-1344-1345-1346-1347-1348-1349-1350-1351-1352-1353-1354-1355-1356-1357-1358-1359-1360-1361-1362-1363-1364-1365-1366-1367-1368-1369-1370-1371-1372-1373-1374-1375-1376-1377-1378-1379-1380-1381-1382-1383-1384-1385-1386-1387-1388-1389-1390-1391-1392-1393-1394-1395-1396-1397-1398-1399-1400-1401-1402-1403-1404-1405-1406-1407-1408-1409-1410-1411-1412-1413-1414-1415-1416-1417-1418-1419-1420-1421-1422-1423-1424-1425-1426-1427-1428-1429-1430-1431-1432-1433-1434-1435-1436-1437-1438-1439-1440-1441-1442-1443-1444-1445-1446-1447-1448-1449-1450-1451-1452-1453-1454-1455-1456-1457-1458-1459-1460-1461-1462-1463-1464-1465-1466-1467-1468-1469-1470-1471-1472-1473-1474-1475-1476-1477-1478-1479-1480-1481-1482-1483-1484-1485-1486-1487-1488-1489-1490-1491-1492-1493-1494-1495-1496-1497-1498-1499-1500-1501-1502-1503-1504-1505-1506-1507-1508-1509-1510-1511-1512-1513-1514-1515-1516-1517-1518-1519-1520-1521-1522-1523-1524-1525-1526-1527-1528-1529-1530-1531-1532-1533-1534-1535-1536-1537-1538-1539-1540-1541-1542-1543-1544-1545-1546-1547-1548-1549-1550-1551-1552-1553-1554-1555-1556-1557-1558-1559-1560-1561-1562-1563-1564-1565-1566-1567-1568-1569-1570-1571-1572-1573-1574-1575-1576-1577-1578-1579-1580-1581-1582-1583-1584-1585-1586-1587-1588-1589-1590-1591-1592-1593-1594-1595-1596-1597-1598-1599-1600-1601-1602-1603-1604-1605-1606-1607-1608-1609-1610-1611-1612-1613-1614-1615-1616-1617-1618-1619-1620-1621-1622-1623-1624-1625-1626-1627-1628-1629-1630-1631-1632-1633-1634-1635-1636-1637-1638-1639-1640-1641-1642-1643-1644-1645-1646-1647-1648-1649-1650-1651-1652-1653-1654-1655-1656-1657-1658-1659-1660-1661-1662-1663-1664-1665-1666-1667-1668-1669-1670-1671-1672-1673-1674-1675-1676-1677-1678-1679-1680-1681-1682-1683-1684-1685-1686-1687-1688-1689-1690-1691-1692-1693-1694-1695-1696-1697-1698-1699-1700-1701-1702-1703-1704-1705-1706-1707-1708-1709-1710-1711-1712-1713-1714-1715-1716-1717-1718-1719-1720-1721-1722-1723-1724-1725-1726-1727-1728-1729-1730-1731-1732-1733-1734-1735-1736-1737-1738-1739-1740-1741-1742-1743-1744-1745-1746-1747-1748-1749-1750-1751-1752-1753-1754-1755-1756-1757-1758-1759-1760-1761-1762-1763-1764-1765-1766-1767-1768-1769-1770-1771-1772-1773-1774-1775-1776-1777-1778-1779-1780-1781-1782-1783-1784-1785-1786-1787-1788-1789-1790-1791-1792-1793-1794-1795-1796-1797-1798-1799-1800-1801-1802-1803-1804-1805-1806-1807-1808-1809-1810-1811-1812-1813-1814-1815-1816-1817-1818-1819-1820-1821-1822-1823-1824-1825-1826-1827-1828-1829-1830-1831-1832-1833-1834-1835-1836-1837-1838-1839-1840-1841-1842-1843-1844-1845-1846-1847-1848-1849-1850-1851-1852-1853-1854-1855-1856-1857-1858-1859-1860-1861-1862-1863-1864-1865-1866-1867-1868-1869-1870-1871-1872-1873-1874-1875-1876-1877-1878-1879-1880-1881-1882-1883-1884-1885-1886-1887-1888-1889-1890-1891-1892-1893-1894-1895-1896-1897-1898-1899-1900-1901-1902-1903-1904-1905-1906-1907-1908-1909-1910-1911-1912-1913-1914-1915-1916-1917-1918-1919-1920-1921-1922-1923-1924-1925-1926-1927-1928-1929-1930-1931-1932-1933-1934-1935-1936-1937-1938-1939-1940-1941-1942-1943-1944-1945-1946-1947-1948-1949-1950-1951-1952-1953-1954-1955-1956-1957-1958-1959-1960-1961-1962-1963-1964-1965-1966-1967-1968-1969-1970-1971-1972-1973-1974-1975-1976-1977-1978-1979-1980-1981-1982-1983-1984-1985-1986-1987-1988-1989-1990-1991-1992-1993-1994-1995-1996-1997-1998-1999-2000-2001-2002-2003-2004-2005-2006-2007-2008-2009-2010-2011-2012-2013-2014-2015-2016-2017-2018-2019-2020-2021-2022-2023-2024-2025-2026-2027-2028-2029-2030-2031-2032-2033-2034-2035-2036-2037-2038-2039-2040-2041-2042-2043-2044-2045-2046-2047-2048-2049-2050-2051-2052-2053-2054-2055-2056-2057-2058-2059-2060-2061-2062-2063-2064-2065-2066-2067-2068-2069-2070-2071-2072-2073-2074-2075-2076-2077-2078-2079-2080-2081-2082-2083-2084-2085-2086-2087-2088-2089-2090-2091-2092-2093-2094-2095-2096-2097-2098-2099-2100-2101-2102-2103-2104-2105-2106-2107-2108-2109-2110-2111-2112-2113-2114-2115-2116-2117-2118-2119-2120-2121-2122-2123-2124-2125-2126-2127-2128-2129-2130-2131-2132-2133-2134-2135-2136-2137-2138-2139-2140-2141-2142-2143-2144-2145-2146-2147-2148-2149-2150-2151-2152-2153-2154-2155-2156-2157-2158-2159-2160-2161-2162-2163-2164-2165-2166-2167-2168-2169-2170-2171-2172-2173-2174-2175-2176-2177-2178-2179-2180-2181-2182-2183-2184-2185-2186-2187-2188-2189-2190-2191-2192-2193-2194-2195-2196-2197-2198-2199-2200-2201-2202-2203-2204-2205-2206-2207-2208-2209-2210-2211-2212-2213-2214-2215-2216-2217-2218-2219-2220-2221-2222-2223-2224-2225-2226-2227-2228-2229-2230-2231-2232-2233-2234-2235-2236-2237-2238-2239-2240-2241-2242-2243-2244-2245-2246-2247-2248-2249-2250-2251-2252-2253-2254-2255-2256-2257-2258-2259-2260-2261-2262-2263-2264-2265-2266-2267-2268-2269-2270-2271-2272-2273-2274-2275-2276-2277-2278-2279-2280-2281-2282-2283-2284-2285-2286-2287-2288-2289-2290-2291-2292-2293-2294-2295-2296-2297-2298-2299-2300-2301-2302-2303-2304-2305-2306-2307-2308-2309-2310-2311-2312-2313-2314-2315-2316-2317-2318-2319-2320-2321-2322-2323-2324-2325-2326-2327-2328-2329-2330-2331-2332-2333-2334-2335-2336-2337-2338-2339-2340-2341-2342-2343-2344-2345-2346-2347-2348-2349-2350-2351-2352-2353-2354-2355-2356-2357-2358-2359-2360-2361-2362-2363-2364-2365-2366-2367-2368-2369-2370-2371-2372-2373-2374-2375-2376-2377-2378-2379-2380-2381-2382-2383-2384-2385-2386-2387-2388-2389-2390-2391-2392-2393-2394-2395-2396-2397-2398-2399-2400-2401-2402-2403-2404-2405-2406-2407-2408-2409-2410-2411-2412-2413-2414-2415-2416-2417-2418-2419-2420-2421-2422-2423-2424-2425-2426-2427-2428-2429-2430-2431-2432-2433-2434-2435-2436-2437-2438-2439-2440-2441-2442-2443-2444-2445-2446-2447-2448-2449-2450-2451-2452-2453-2454-2455-2456-2457-2458-2459-2460-2461-2462-2463-2464-2465-2466-2467-2468-2469-2470-2471-2472-2473-2474-2475-2476-2477-2478-2479-2480-2481-2482-2483-2484-2485-2486-2487-2488-2489-2490-2491-2492-2493-2494-2495-2496-2497-2498-2499-2500-2501-2502-2503-2504-2505-2506-2507-2508-2509-2510-2511-2512-2513-2514-2515-2516-2517-2518-2519-2520-2521-2522-2523-2524-2525-2526-2527-2528-2529-2530-2531-2532-2533-2534-2535-2536-2537-2538-2539-2540-2541-2542-2543-2544-2545-2546-2547-2548-2549-2550-2551-2552-2553-2554-2555-2556-2557-2558-2559-2560-2561-2562-2563-2564-2565-2566-2567-2568-2569-2570-2571-2572-2573-2574-2575-2576-2577-2578-2579-2580-2581-2582-2583-2584-2585-2586-2587-2588-2589-2590-2591-2592-2593-2594-2595-2596-2597-2598-2599-2600-2601-2602-2603-2604-2605-2606-2607-2608-2609-2610-2611-2612-2613-



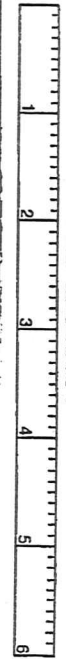
TRW-REDI
SCALE IN 1/10 OF AN INCH



1-800-345-7334

PARCEL NO.	TRANSFERRED TO	AC.	FT. FRT.	VOL. PAGE	DATE	TRANSFERRED TO	AC.	FT. FRT.	VOL. PAGE	DATE	TRANSFERRED TO	AC.	FT. FRT.	VOL. PAGE	DATE	TRANSFERRED TO	AC.	FT. FRT.	VOL. PAGE	DATE		
1312-075	G.C. COMMISSIONERS	.76	710	491-584																		
076	G.C. COMMISSIONERS	.05	200	502-789																		
077	G.C. COMMISSIONERS	.05		491-584																		
078	GERUGA CO. BD. OF COMM	0.02		714-790	5-2-84																	
	R. VESE			556-308																		
079	W.C. & D.L. HOFSTETTER	0.186	65'	715-307																		
080	H. STRONG	0.31	68'	670-1327		P.M. JOINER	.71	68'	821-366	11-16-88												
081	"	0.18	40'	"		"	.18	40'	"													
082	M. BEECH	0.40	87.9'	312-46		M.R. SYSAK	.70	87.9'	889-476	12-17-91												
083	E.S. BUSHNELL		36'	208-488		E.M.E. ARCHACIK		36'	919-245	10-20-92												
083A	E.S. BUSHNELL		52'	185-672		"		52'	"													
084	L. CORRIGAN	0.48	99'	663-615		J.R. CORRIGAN, et al	.48	99'	955-920	9-28-93	SEE MAP											
085	B.R. & J.A. CAMPBELL	0.35	82.5'	731-55	3-13-85																	
086	R.H. & L.L. BENNETT	0.25	66'	744-1119	9-13-85																	
087	H. NOVAK	0.33	0.38	653-314		SEE MAP																
088	D. & S. MARTHE	0.25	66'	538-11		W.B. I.C.H. WILLIAMS	0.25	66'	773-947	12-2-86												
089	H.J. & G. ADRIAN	0.25	66'	734-89	4-2-85																	
090	D.L. & G.L. SMITH	0.25	66'	728-354	1-10-85																	
091	D. PINZONE	0.62		676-480		D.E. PRATS, JR. & A.K. NEMCIK	0.62		875-866	6-19-91												
* 092	BOZO CORPORATION	0.48	0.26	629-833		*																
* * 093	"	0.15	0.15	574-674		* *																
094	J.R. ZNIDARSIC (TRUSTEE)	0.15		757-37	4-28-86	WASHINGTON POST DEV. CO.			900-216	4-15-92												
095	C. EISLER (T.I.C. LEASING CO.)	0.25	74'	695-635	3-17-83																	
096	B.E. DIXON	0.09		758-807		JANE A. ATTINA	.09		834-907	7-7-89												
097	E. & B. PFABE	0.15	94.0'	247-552		E.H. PFABE TRUST			887-615	11-9-91												
098	L. INEMAN & R. HAUETER	0.15	50'	708-446	12-7-83	SEE MAP			798-160													
099	C. & E. HOWARD	0.15	50'	736-1194	5-6-85	E.S. HOWARD	.15	50'	931-515	2-22-93												
100	J.R. ZNIDARSIC (TRUSTEE)	0.24	80'	757-37	4-28-86	WASHINGTON POST DEV CO			900-216	4-15-92												
101	S. MODICA	0.30	95'	754-1292	3-25-86	J.R. ZNIDARSIC (TRUSTEE)	0.30	95'	757-37	4-28-86	WASHINGTON POST DEV CO.			900-216	4-15-92							
102	M. & N. BURR	0.22	60'	613-21		NELLA PANARINI			801-148		WASHINGTON-POSTION CO.			801-150								
103	W.G. RIMES			713-1147	4-20-84	WASHINGTON POST			805-170	3-15-88												
104	"			"	"	DEV. CO.			"	"												
105	"			"	"	"			"	"												
106	G.C. COMMISSIONERS	2.0	166.4	180-287																		
107	M.I. MOYER	0.50	0.45	224-71		L + P HANSON	*			10-26-87	See Map											
* 092	CHESTER LEASING, INC.	0.48	75'	756-958	4-21-86																	
"	"	0.48	75'	756-958	4-21-86																	
"	"	0.48	75'	756-958	4-21-86																	
"	"	0.48	75'	756-961	4-18-86																	
"	"	0.48	75'	756-967	4-21-86																	
"	"	0.48	75'	756-964	4-23-86																	
"	"	0.48	75'	756-958	4-21-86																	
"	"	0.48	75'	756-958	4-21-86																	
* * 093	CHESTER LEASING, INC.	0.17	75'	756-958	4-21-86																	
"	"	0.17	75'	756-958	4-21-86																	
"	"	0.17	75'	756-958	4-21-86																	
"	"	0.17	75'	756-961	4-18-86																	
"	"	0.17	75'	756-967	4-21-86																	
"	"	0.17	75'	756-964	4-23-86																	
"	"	0.17	75'	756-958	4-21-86																	
"	"	0.17	75'	756-958	4-21-86																	
051-21	J. & S. PETERSON	0.201		697-620	4-21-83																	
054-1	MAPLE GROVE GUILD, INC.	1.082			4-28-83	* SEE VILL. SQ. CONDO'S ~ NEXT																
049-052-054-1	* VILLAGE SQUARE CONDO'S	VOL.	14-	Pgs. 94	TO 97	- J.M. NIEDRICH			812-033													
1A	VERA M. GARLAND			727-396	12-17-84																	
1B	M. HEALEY			705-79		K.M. MILLER			856-1248		M. WHALE			866-774								
2A	J. & K. & S. PETERSON			726-1038	12-11-84	J.M. DIEDRICH			812-1033		L.C. SHUSTER			901-1039	4-30-92							
2B	"			"	"	S.E.L. PETERSON			848-190													
3A	G.E. FINA			759-511		E.M. PUZDER			777-866	12-31-86												
3B	LYNN L. MILLER			739-823	6-24-85	K.B. COOPER			844-543	3-23-90												
4A	P.M. DODGE			750-974	12-27-85																	
4B	J.H. MILLER			707-1095																		
5A	S.M. WHEELER			721-1021	10-10-84	K. STEINGASS			841-255													
5B	L. SANGRIK			706-935		A.L. DUNN			793-76	8-17-87												
6A	M.I.H. HARDER			707-670		M.L. & H.C. HARDER			789-1068	10-8-86	M.L. HARDER			775-616								
6B	R. SVORODA			707-320		R.J. & T.M. SVORODA			838-1378	10-6-89	R.J. & T.M. SVORODA			961-635	11-16-93							
7A	R. TUTTLE			706-897	11-7-83	J.A. LITTLE			816-986	9-2-88												
7B	K. SWITZER			717-471	6-21-84																	
8A	J. & K. & S. PETERSEN			726-1038	12-11-84	M. FULLER			834-921	7-26-89	H.A. WHALE			905-822	6-4-92							
8B	"			"	"	L.W.E. A.V. M'CURRY			866-776	2-5-91												
9A	P. VESE			707-316		P. VESE, P. CARROLL, R. VESE																
9B	J. & K. & S. PETERSEN			726-1038	12-11-84	L. CHUNAT			784-1146													
10A	L. MEADOWS			741-938	7-31-85																	
10B	J. & K. & S. PETERSEN			726-1038	12-11-84	K.P. FORMENT			819-1053	10-24-88												
11A	S.J. TRYBUS			722-54	10-10-84	H.E. & B.M. RIEDEL			789-160	9-30-86												
11B	T.N. DI ROSA			742-356	8-7-85																	
12A	J. & K. & S. PETERSEN			726-1038	12-11-84	W.E. T. LAPOINTE			784-185		W.E. LAPOINTE			921-502	11-5-92							
12B	"			"	"	R. J. CROW			836-967													

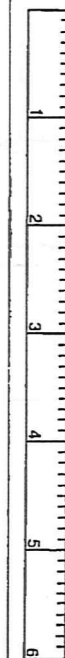
TRW-REDI SCALE IN 1/10 OF AN INCH



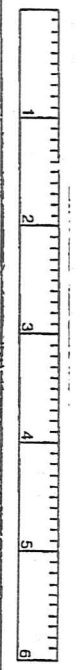
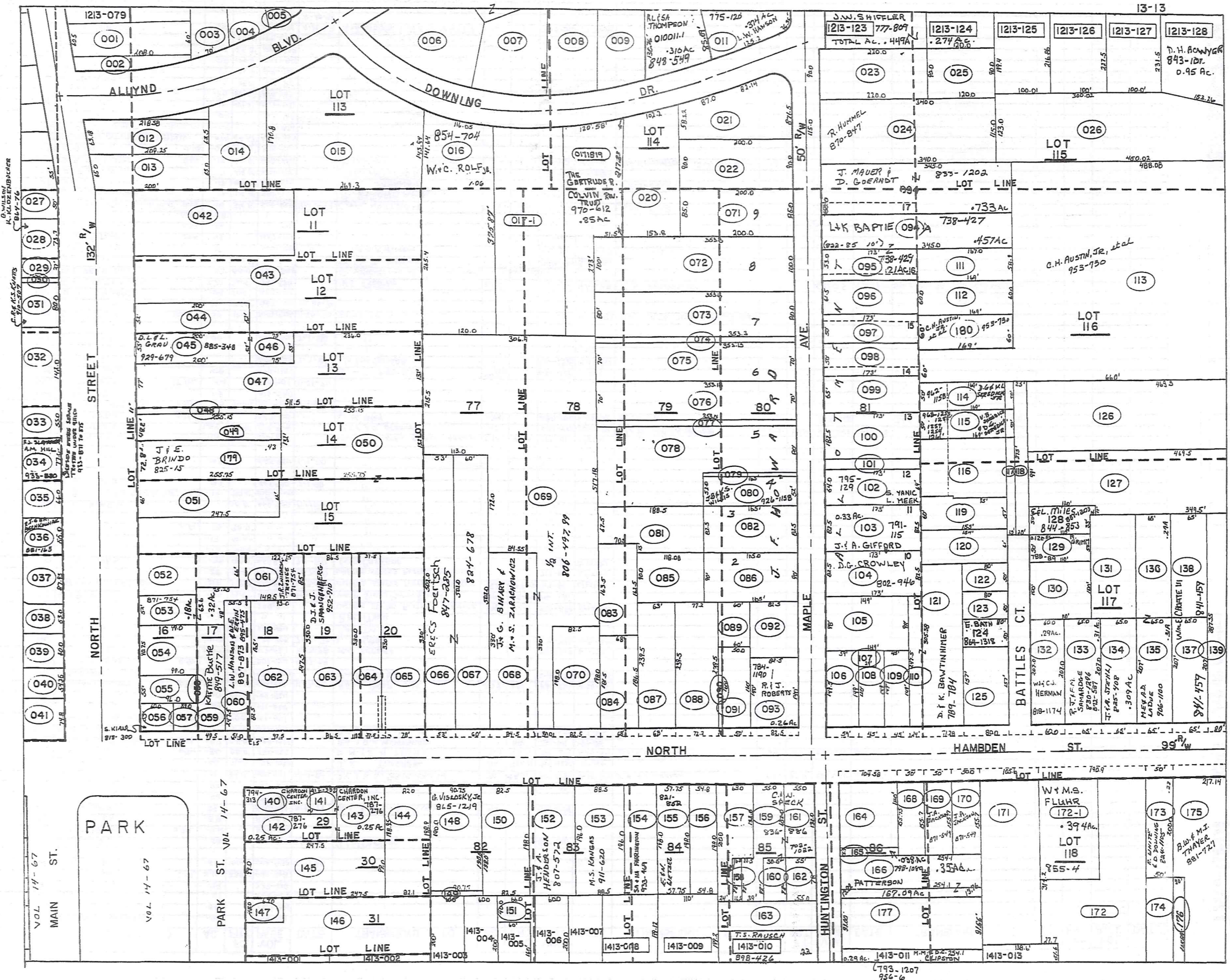
1-800-345-7334

PARCEL NO.	TRANSFER TO	AC.	FT. FRT.	VOL. PAGE	DATE	TRANSFER TO	AC.	FT. FRT.	VOL. PAGE	DATE	TRANSFER TO	AC.	FT. FRT.	VOL. PAGE	DATE	TRANSFER TO	AC.	FT. FRT.	VOL. PAGE	DATE
1312-001	CHARDON RUBBER CO.	.56		264-198																
002	"	.85		266-266																
003	"	.67		223-423																
004	"	.79		223-423																
005	BALL BROTHERS CO.	2.49	330.0'	435-748																
006	W.G. RIMES	.63	100.0'	665-950	7/1/80															
007	W.G. RIMES	.35		665-950	7/1/80	G & W Cartage				845-305										
008	E. PETERSON	0.33	.34	278-217																
009	D.C. MEEK	.33		576-66																
010	P.L. STREET	.33		520-261	3-5-71	K.L. & N.A. RARICK	.33			578-1099										
011	L.M. FERRELL	.33		707-904																
012	T.M. OGLE	.33		362-548		T.M. OGLE	0.33			719-294	7-25-84									
013	M.R. TUTTLE	.70	95.11'	680-1132	12-4-81	R.C.I.B.S. ERICKSON	.70	95.11'	747-533	10-29-85	J. & K.S. BROWN	.70	95.11'	964-154	12-3-93					
014	T.L. RARICK	.56	70.0'	553-1036		J.R. TINCER	.56	70.0'	719-1206	10/11/84										
015	I.M. SMITH	0.34	.36	55.0'	221-325	D.M. & E.M. PESKA	.34	55.0'	78-278	7-25-84	D.E. & J.M. CLARK	.34	55'	924-532	12-1-92	SEE MAP				
016	P.D. HUGERSHOFF	0.48	.47	55.0'	609-1021	R.H. & D.M. HUGERSHOFF	.47	55.0'	637-931											
017	R.D. NUNNALLY	.47		55.0'	637-931	R.D. NUNNALLY				734-1059	4-3-85									
018	CHARDON RUBBER CO.	1.39	1.34	200.0'	192-514															
019	"	0.63	.69		192-514															
020	"		.80	291.5'	192-514															
021	CARSON-WALES CO.	2.34	2.39	500.0'	669-562	11-7-80	R.J.L. PROP. INC.	2.39	500'	823-821	12-30-88									
022	F. SLAVEC		1.10	50.0'	578-603		Wm.F. TOBBE			741-675	23/02/85									
023	T. PRAYTELY	0.50	.34		502-206	4-17-69														
024	H. KIEBLER	.1445	55.0'	617-427	2/17/78	M.E. BUTLER				905-313	6-1-72									
025	L.J. CROW	.1445	55.0'	625-605	7-21-78	L.D. CROW				770-390	10-8-86									
026	R.H. & C. WEIDIG	.39	155.7'	611-850		See Map														
027	"	.27	103.4'	"	"	See Map														
028	H.E. KNAPP	.40	72.0'	270-302		UNITED STATES POSTAL SERVICE	.3924	72.0	715-898	5/27/84										
029	R. & B. MOSES	.40	73.92'	485-444	8/11/84	UNITED STATES POSTAL SERVICE	0.4111	72.00	74-1236											
030	CARSON-WALES CO.	.83	247.05'	669-562	11-7-80	UNITED STATES POSTAL SERVICE	.83	247.05	717-81	6/15/84										
031	"	.25	75.0'	669-562	11-7-80	UNITED STATES POSTAL SERVICE	.25	75.0	717-81	6/15/84										
032	W.G. RIMES	.38	100.0'	665-950	7-1-80	G & W Cartage				845-305	2-15-90									
033	"	.13	100.0'	"	"	"				"	"									
034	"	.17	50.0'	"	"	"				"	"									
035	"	0.81	.78	90.0'	"	"				"	"									
036	W.G. RIMES		10.0'	665-950	7/1/80	"				"	"									
037	G. RIMES TRUCKING CO.	.19	50.0'	665-950	7-1-80	"				"	"									
038	W.G. RIMES	.33		665-950	7-1-80	"				"	"									
039	W.G. RIMES	.49		665-950	7-1-80	"				"	"									
040	CARSON-WALES CO.	1.14	88.4'	665-247		UNITED STATES POSTAL SERVICE	1.14	88.4	717-81	6/15/84										
041	M. TEMPLE & D. BEIER	1.03	78.0'	669-948		J.P. & D. GREAVES	1.02			692-975	12-10-82	R.D. ARABRUSTER	1.03	78.0'	8/7-10/16	7-20-89				
042	H. & F. LEYDE	0.26	.41		223-30	W.K. FRY	.33			683-1230	3-26-82	B. M. FRY	0.33		763-820					SEE MAP
043	T.J. & Y.E. MULLEN	0.50	.55	91.08'	566-1011	7-16-74														
044	J. & F. RADICH	.48		516-580																
045	S.G. PETERSON ET AL.	.64		565-1006	4-26-74															
046	J. & F. RADICH	.48		578-1287		J. & F. RADICH				683-1228	3-26-82									
047	W.G. RIMES			665-950	7-1-80	G & W Cartage				845-305	2-15-90									
048	W.G. RIMES	1.20		665-950	7-1-80	"				"	"									
*049	S.G. PETERSON ET AL.	1.30	10.0'	565-1006	4-26-74	HAPLE GROVE BRIDGE, INC.				4	53	See VIII. SA. Condition Next Page								
050	"	1.00	76.0'	565-1006	4-26-74															
051	A.R. HUBBARD	.39	66.5'	552-1212																
*052	J. & S. PETERSEN	2.70	76.5'	591-538		D.I. FREEMAN	2.70			697-975	4/23/82	J. S. PETERSON	2.70		677-915	4/21/85	See VIII. SA. Condition Next Page			
053	D.I. FREEMAN	.32	60.0'	589-546		C. WRIGHT et al.						SEE MAP								
054	"	1.67	74.2'	"	"	R. & D. J. MOSES	1.67	74.2'		769-124	9-29-86									
055	W. & C. JOHNSON	.39		520-558		C.R. & K.S. KNUTTS				910-507	7-23-92									
056	L. & R. RITONDARO	0.66	.45		460-101															
057	"	0.37	.44	"	"															
058	"	0.35	.38	"	"															
059	G. SANGRIK	0.13	.35	302.8'	565-1129	8/20-497	C.A. NYSTROM	.13	35'	800-477		See Map								
060	L. & R. RITONDARO	.17	45.0'	582-153		R. RITONDARO				582-153	7/20-400									
061	J.B. & C. SARANEY	.17	45.0'	678-525		J.B. SARANEY				852-356		K.R. SARANEY			887-126	11-27-91	SEE MAP			
062	F.J. SCHOFIELD	.19	49.0'	200-97		J. & C. HEDRICK	.19			700-47	6/29/83									
063	R.E. PHILLIPS	0.06	.13	34.6'	320-291		D.J. CANNATO & J.A. McPEAK			745-157	12-14-89									
064	F.M. DORN	0.06	.075	33.3'	315-90															
065	CHARDON SAVINGS BANK	.674	65.67'	484-864																
066	"	.04		477-831																
067	"	.04		265-192																
068	"	.19	49.5'	477-831																
069	"	.20	55.5'	265-192																
070	ASSEMBLIES OF GOD	.17	75.9'	395-26																
071	G.C. COMMISSIONERS	.07	31.0'	519-765																
072	"	.08	40.8'	551-468																
073	"	.05	25.0'	553-808																
074	"	.05	25.0'	491-584																
045-1050-1/045-1	R. & K. GIBSON	0.588		696-876	4-20-83	R.K. GIBSON & J.E. & J.S. VATTY	.588	30'	747-510	10-29-85										
050-1	"			696-876	4-20-83															
052-13049-1	A.G. CARNEGIE	.201		697-917																

TRW-REDI SCALE IN 1/10 OF AN INCH



1-800-345-7334



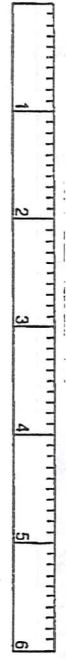
PARCEL NO.	TRANSFERD TO	AC.	FT. FRT.	VOL. PAGE	DATE	TRANSFERD TO	AC.	FT. FRT.	VOL. PAGE	DATE	TRANSFERD TO	AC.	FT. FRT.	VOL. PAGE	DATE	TRANSFERD TO	AC.	FT. FRT.	VOL. PAGE	DATE	
1313-001	K. & M. MILLER	0.40	.29	60.5	180-19	K. & M. MILLER			704-163	10-28-86	M. MILLER			771-331	10-28-86						
002	A. B. W. ALLYN			502-271																	
003	R. & J. WANTZ	0.30	.27	70.0	513-249	F. & J. WANTZ	.27	70.0	693-1027		F. W. + J. E. WARNER	.27	70	721-223	10/11/88						
004	G. G. ALLYN	0.24	.27	73.05	218-245	A. B. ALLYN, SR., TRUSTEE	.27	73.05	917-569	10-1-92											
005	" "	0.24	.27	49.0	218-245	" "	.27	49.0	" "	" "											
006	J. BREDIGER	0.34		325-619		H. E. INDERLIED	0.34		675-1051	6/30/81											
007	L. & C. MILLER	.40		388-60		L. C. MILLER	.40		733-884	4-1-85											
008	R. & S. LEHMAN	0.35		325-227		S. LEHMAN			589-1065		G. A. K. DORN			744-136	9-3-85						
009	ASSEMBLY OF GOD - Bd.	.39		538-1344																	
010	K. & D. BENA	0.29	.29	508-200		K. J. BENA	.29	.29	682-918	2-17-81	MARGA NALBUNJ (775-114 + 287A) + 011.012A	0.29	29	732-111	3-26-85	MARGA NALBUNJ (775-114 + 287A) + 011.012A	0.29	29	732-111	3-26-85	
011	" "	0.29	.49	89.3	502-271	K. J. BENA	.49	89.3	682-920	10-1-82	D. M. & K. J. BENA	.374	374	732-115	3-26-85	LOWELL W. HANSON	.374	374	775-126	12-14-86	775-112
012	G. HANNA	0.32	.30	63.18	174-201	W. H. & L. H. JACKSON	.30	63.18	690-111												
013	J. & B. GORE	.30	.30	65.0	400-274	J. A. + S. A. ILLERSICH	.30	65.0	684-61		J. D. & S. A. ILLERSICH	.30		734-1246	4-3-85						
014	D. & B. RONYAK	.35		409-245		R. T. SWARTZ	.35		587-1164		R. T. SWARTZ	.35		734-817	4-2-85						
015	H. & M. VAN GORDER	1.3		257-157		M. A. VAN GORDER	1.3		696-1239	6-28-82	J. R. ZINDARSIC	1.3		767-281	9-5-86						
016	D. & D. MUCHMORE	1.07	116.05	551-1019		D. C. MUCHMORE	1.07	116.05	417-746	2/17/78	D. C. MUCHMORE	1.07	116.05	737-831	5-20-85	D. W. MUCHMORE	1.07	116.05	737-831	5-20-85	
* 017	J. & R. G. COLVIN	1.75		251-353		J. R. COLVIN	1.75		647-34	01/18/81	J. R. COLVIN & R. COLVIN TRUST	.85		970-612	1-26-94						
018	" "	0.03		277-49		" "	0.03		" "	" "	" "										
019	" "	0.10		377-101		" "	0.10		" "	" "	" "										
020	W. & D. CHAPMAN	0.52	1022	537-766		G. W. TEMPLE	.52	1022	578-972					735-1001	4-15-85						
021	D. & M. SMITH	0.42	87.15	244-29		J. SANGRICK	.42	87.15	559-78	1-11-74											
022	F. & L. CSIZMA	0.41	90.0	244-41		F. L. CSIZMA	.41	90.0	691-150	11-05-82	L. CSIZMA	0.41	90	769-1126							
023	A. & T. HASSE	0.45	90.0	502-280		T. HASSE	0.45	90.0	667-572		T. HASSE	0.45	90	746-161	1985						
024	D. & R. HUMMELL	0.90	115.0	444-918		D. G. R. HUMMELL	.90	115.0	730-1245	5-12-85	R. HUMMEL			870-847	4-17-91						
025	B. & M. DEMKO	0.25		417-74																	
026	D. & R. HUMMELL	1.21		278-75		H. & S. WILCOX	1.21		568-810	9-6-74											
027	P. PENTEK	.19	50.0	484-708		P. J. & L. J. PENTAK	.19	50.0	921-904	11-9-92											
028	R. & J. POLSON	1.06	1.26	737	550-553	S. J. SARANITI	1.06	1.26	736-874	4-30-85	R. J. M. AGGEN	1.31		736-876	4-30-85	C. B. & P. L. MILES	1.31		775-51	12-18-84	
029	J. & A. SANGRICK	0.24	.08	370	358-351	G. SANGRICK	0.24	.08	565-1129	7-23-74	W. & L. ARDIN	.255		722-359	10/11/84	W. & L. ARDIN	.255				
030	H. & O. SCHULTZ	0.28	.41	452-772																	
031	W. & C. JOHNSON	.55	82.0	469-174		C. R. & K. S. KNotts	.55	82.0	910-507	7-23-92											
032	W. & F. SARGENT	1.50	1.67	142.0	520-597	W. W. & F. SARGENT	1.50	1.67	704-453	4-2-85											
033	C. & B. McGUNNIGLE	0.33	.92	55.0	531-273	B. A. McGUNNIGLE	0.33	.92	695-424	3-30-83											
034	R. & M. BYROM	1.24	77.0	485-281		RMB INVESTMENT LIMITED PARTNERSHIP	1.24	77.0	879-839	8-8-91	LAKESIDE ESTATE SERVICES, INC.	1.24	77.0	884-468	10-8-91						
035	N. & K. LEGGETT	.63	66.0	509-437																	
036	H. & K. BOSTWICK	0.50	.48	55.0	203-500	F. BOSTWICK	.50	.48	665-6		R. J. & E. A. BECKONIAK	.50		881-163	8-28-91						
037	D. & M. McQUISTION	.38	87.95	391-45		D. E. + M. C. McQUISTION	.38	87.95	718-545	7/11/84											
038	CHARDON SAVINGS BANK	.26	53.0	453-237																	
039	" "	.14	10.0	300-311																	
040	" "	.12	54.25	481-599																	
041	" "	.16	74.8	242-45																	
042	K. & C. GRAYDON	1.0		588-1207		R. W. LANDIES	1.0		559-124	3-29-74	R. & D. LANDIES			617-123		K. & D. L. LANDIES			697-1147	5/11/93	
043	B. VANGORDER	1.60	0.45	2.1	201-911	BANK OHIO			667-1219	10-1-80	BANC OHIO NATIONAL BANK			697-1147							
044	" "	.24	52.0	186-115		" "					W. & S. GREEN			705-115							
045	F. L. GRAU	.25	55.0	239-192		L. M. BARNES & D. L. GRAU	.25	55.0	885-348	10-23-91	D. L. & L. GRAU	.25	55	929-679	4-24-93						
046	" "	.095		" "		" "	.095		" "	" "	" "										
047	E. DREYER	1.23	1.21	77.0	427-400																
048	" "	.06	11.1	" "		" "	.06	11.1	" "	" "	" "										
049	H. N. SKINNER	0.30 + 0.45	.71	121.0	233-523	LOT SPLIT SEE 179	.71	121.0			H. N. + N. SKINNER	.34	121.0	716-536	6/15/84						
050	V. M. PARSON	0.37	1.95	492-97																	
051	C. & E. HUMMEL	.37	66.0	244-559		E. Hummel	.37	66.0	704-736		D. M. + E. T. ONDREY	.38	66.0	720-268	10/11/84						
052	C. H. HIRST	0.19	.22	487-378							D. M. YEATER	.29		593-40		D. M. YEATER	.29		734-1201	4-3-85	
053	CHARDON METH CHURCH	.12	52.0	218-574		R. S. DARLING	.12	52.0	611-991		J. R. ZINDARSIC TRUSTEE	.18	52.0	871-754	4-26-91						
054	W. & R. LEAMAN	0.20	.21	90.75	523-281	E. Smith	.21	90.75	578-562												
055	I. BETZER	0.16	.12	55.0	221-2	G. DARNUM	.16	.12	630-1115	9-15-78	B. F. & G. A. BARNUM	.16	.12	731-789	3-20-85						
056	R. HAMILTON ETAL	0.07	.075	60.0	520-661	R. J. & R. W. HAMILTON	.075	60.0	697-1370	5/15/83	R. C. BERKLEY	.075	60.0	699-1148		S. KLAAR	.075	60.0	918-300	9-27-88	
057	MIDLAND TITLE	0.06	.05	39.0	558-70																
058	K. MILLER	2.55	165.0	186-85																	
059	A. M. LANG	0.33	.23	49.5	513-202	ROYCE E. & BETTY L. REINHART	.33	.23	49.5	580-53	WILLIAMSBURG PROPERTIES	.23	49.5	645-24		See Map					
060	BERTKE INTERPRIZE	0.33	.31	51.0	531-25	L. W. & P. HANSON	.31	51.0	887-873	11-21-91	L. W. HANSON & W. E. ERVIN	.33		895-475							
061	CHARDON METH CHURCH	.32		218-574		R. S. DARLING	.32		619-44		S. DARLING	.32		899-475		J. R. ZINDARSIC TRUSTEE	.32		871-754	4-26-91	
062	J. & B. J. SCHULTZ	0.50	.54	97.5	513-228	C. Matz	.54	97.5	578-1066	8-19-75	K. & K. MASSHART	.50	97.5	544-127		K. L. MASSHART	.50	97.5	773-1029	12-13-86	
063	D. & B. J. SPANGENBERG	0.75	.66	86.5	440-87	D. J. & J. SPANGENBERG	.66	86.5	952-910	9-2-93											
064	E. G. GASE	0.50	.38	50.0	200-218	R. G. BARTLETT & E. G. BURK	.38	50.0	597-1013		N. A. DUPAY			675-575							
065	W. A. MALLULA	0.50	.59	78.0	300-522	W. A. & F. M. MALLULA	.59	78.0	731-0297	8-25-85				675-575							
066	G. F. BARTLETT	.61																			

PARCEL NO.	TRANSFERD TO	AC.	FT. FR.	VOL. PAGE	DATE	TRANSFERD TO	AC.	FT. FR.	VOL. PAGE	DATE	TRANSFERD TO	AC.	FT. FR.	VOL. PAGE	DATE	TRANSFERD TO	AC.	FT. FR.	VOL. PAGE	DATE
1313-081	D. C. MILLER	.34		676-579	7-7-81	D. C. MILLER			730-579	3-1-85										
082	"	.31	82.5'		"	"			730-579	3-1-85										
083	W. W. MILLS	0.26		665-894																
084	"	0.37	0.29	68-5'	"															
085	C. M. DIEDRICH	.24		670-1204																
086	"	.34	90.0'	"	"															
087	R. A. PECK	.33	68.0'	693-419																
088	K. W. FEIGLE	.42	77.2'	400-121		H. F. & W. LYON	.40	77.2'	731-1173	4-2-85										
089	C. M. DIEDRICH	.11		229-334																
090	W. I. M. BRAMSTEDT	.03	10.0'	576-444		W. Bramstedt			702-916											
091	"	.18	50.0'	"	"															
092	G. LYON	.19	100.0'	565-1172	7-12-74															
093	M. & F. KOZNIK	.26	82.5'	653-384																
* 094	L. & K. BAPTIE	.457	60.0'	615-555	737-221	R. & J. Beckowski		150'	496-642											
095	L. & K. BAPTIE	.21	58.0'	542-958	737-221	L. & K. M. BAPTIE	.21	53'	738-424	3-29-85										
096	CHURCH OF CHRIST	.24	61.5'	486-362																
097	"	.20	60.0'	400-126																
098	"	.23	60.0'	"	"															
099	"	.26	66.0'	556-125																
100	M. BAPTIE	0.25	.33	82.5'	362-347															
101	"	0.16	.07	18.5'	"															
102	C. YANIC	.25	64.0'	565-757		S. YANIC & L. MEEK														
103	N. WILSON	.33	82.5'	667-726		S. D. & N. WILSON	.33	82.5'	731-292	3-18-85										
104	D. & B. BERTINO	.33	82.5'	531-1296		DAVID G. CRAWLEY	.33		802-746	1-19-86										
105	R. E. STONE	0.24	.86	98.0'	417-1007															
106	V. T. RUPLE	.146	59.0'	663-133																
107	J. S. BOLAN	0.02	.20	495-664		M. S. & M. A. KLEPAC	.20		725-647	11/19/84										
108	"	.13	45.0'	502-334		M. S. & M. A. KLEPAC	.13	45.0'	725-647	11/19/84										
109	D. J. ARNOLD	0.17	.15	45.0'	528-887	M. R. & S. R. HAYNES	.17	.15	45.0'	906-990	12-23-93									
110	B. I. C. MILLER	0.12	.14	24.0'	338-173	D. & K. BAWTINHIMER														
111	R. & P. PRUSHA	.23		512-516																
112	"	.23		"	"															
113	C. & P. AUSTIN	4.90		232-135		ROSE ANN AUSTIN			677-698											
114	M. & A. CLARK	.19	50.0'	677-1521		A. G. CLARK	.19	50.0'												
115	R. A. AUSTIN	.19	50.0'	208-625		C. H. AUSTIN, JR., ET AL			953-730	9-13-93										
116	D. R. AROTIN	0.26	.41	518-229																
117	"	0.26	.06	"	"															
118	"	.16		"	"															
119	E. J. & M. A. BLISS	.22	57.0'	643-1057																
120	F. AROTIN	0.24	.21	61.0'	400-700															
121	R. & C. MILLER	.5	71.28'	538-173		D. & K. BAWTINHIMER														
122	H. L. GRACYK	.09	50.0'	615-1140																
123	G. R. & M. A. MOORE	.09	50.0'	633-1289																
124	D. MYERS	.09	50.0'	565-356	6-18-74	See Map														
125	C. & V. JAMESON	0.26	.29	80.0'	232-513	C. & V. JAMESON	.80'	733-100		3-85										
126	J. T. STEINBACK	2.41		667-1073	10-1-80															
127	A. & E. SHARP	1.02		665-609	6-6-80															
128	T. S. HINSKE	.14		538-996		See Map														
129	H. SKINNER	.12	50.0'	233-583		H. N. & N. SKINNER	.126	50.0'	716-536	6/5/84										
130	W. L. HAZLETT	.25	100.0'	479-965		W. R. & L. L. HAZLETT	.25	100'	731-870	3-24-85										
131	"	.31		"	"	"	.31		731-870	3-24-85										
132	T. & L. McHALE	.29	60.0'	574-76	657-518	T. E. & L. M. McHALE	.29	60.0'	717-55											
133	G. & R. LOCKHART	.31	65.0'	653-1060		R. J. & F. A. SAMAROE	.31	65.0'	812-587	5-9-91										
134	C. & T. COTRELL	.31	65.0'	391-377		M. M. & M. E. ROHR	.31	65.0'	722-1099	10/10/84										
135	S. & H. KUMF	.31	65.0'	495-307		K. L. & D. J. Hoover	.31	65.0'	690-632	10/18/82										
136	"	.27		531-678		"	.27		690-632	10/18/82										
137	W. M. & S. M. GUTBRON	.31	65.0'	673-1242		M. & B. BERTONE	.3088	65	693-773	1-21-83										
138	B. G. SOUTHERN	0.27		574-121		"	.268		693-773											
139	T. C. & B. L. NORRIS	0.71	80.0'	673-1188	5-11-81															
140	F. M. STROCK	.28		565-666		NEWMAN LEARY & BRICE	0.19		759-576	5-29-86										
141	H. STROCK	0.07	.05	551-916		F. M. STROCK	0.07		694-1093	3-1-93										
142	LAKE CO. NAT'L BK. Tree	.25		607-1023		JOSEPH R. ZNIDARIC	.25		787-276	6-3-87										
143	3000 COMPANY	.17		661-354		JOSEPH R. ZNIDARIC			787-274	6-3-87										
144	P. D. BARONE	.37	82.0'	512-134																
145	G. C. B. OF COMM.	.57	99.0'	470-608																
146	CHARDON RD. OF ENDC.	.68		114-424																
147	"	.07		124-425																
148	T. & M. ZARZOUR & L. SCICOLONE	.41	90.75	601-1218																
149	G. & K. DORN	0.29	.02	553-239		B. M. FRY			775-835	12-29-86										
150	J. & M. PITRONE	.38	82.5'	621-1160		R. V. & L. L. ROSS	.38	82.5'	724-499	11/18/84										
151	F. & S. KRAMER, JR.	673-916	.08	601-785	785	Harold W. & Donna S. DE MINT			715-361	15 Mar 89										
152	R. R. STARKEN	0.48	.37	567-246		L. W. & G. STEIN			694-644	2-22-93										
153	M. & A. BRUCE	0.36	.40	88.5'	553-946	M. E. & A. E. BRUCE	.40	88.5'	732-363	1985										
154	T. M. MILLER	.25		459-616		J. H. & A. M. MILLER	.25		732-400	3-27-85										
155	H. E. PHILLIPS	.26	57.7'	378-476		E. & N. HETZEL	.26	57.7'	881-852	11-23-88										
156	T. & M. RUSSELL	.25	54.8'	251-251		J. P. & M. M. RUSSELL	.25	54.8'	731-1289	3-85										
157	R. M. NUTTING	0.23	.26	63.0'	566-721	E. & P. JACOBSEN	.26	63.0'	878-711	9-30-88										
158	"	.03		556-771		"	.03		"	"										
159	C. & N. SPECK	.25	55.0'	657-884		C. N. & S. J. SPECK	.25	55.0'	733-978											

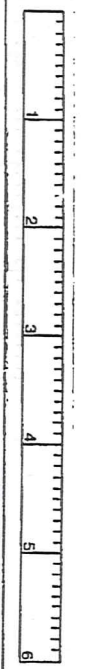
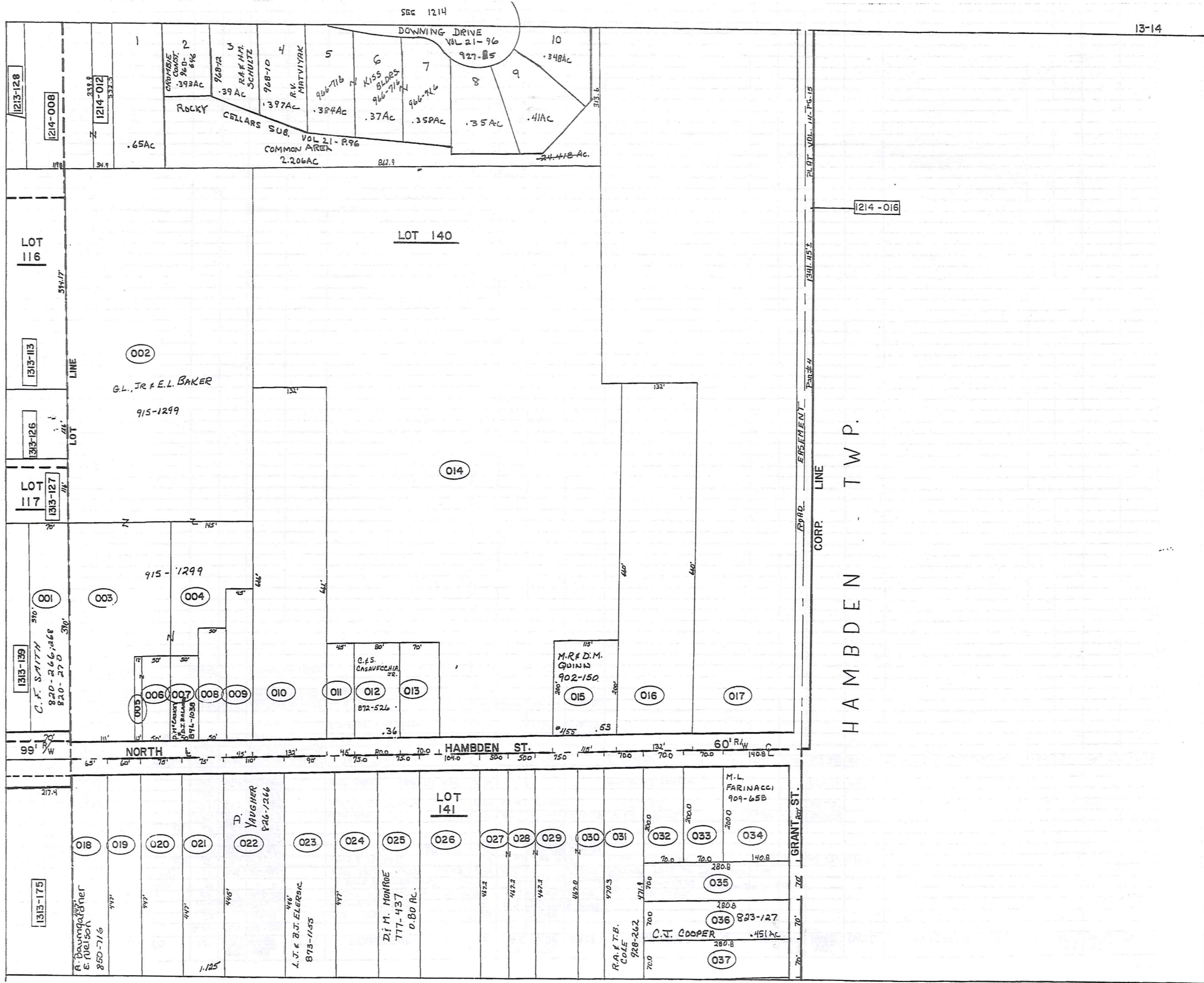
PARCEL NO.	TRANSFERD TO	AC.	FT. FRT.	VOL. PAGE	DATE	TRANSFERD TO	AC.	FT. FRT.	VOL. PAGE	DATE	TRANSFERD TO	AC.	FT. FRT.	VOL. PAGE	DATE	TRANSFERD TO	AC.	FT. FRT.	VOL. PAGE	DATE
1313-162	C. & N. SPECK	0.10	78.0	702-1022																
163	J. GRANGER	.20		165-46		C. & N. SPECK	.20		702-1115											
164	R. B. D. ELDRIDGE	.34	104.5	742-135		R. W. & N. H. ELDRIDGE	.34	104.7	732-1325	3-29-85										
165	J. & K. PATTERSON	.04	15.7	463-287		J. & K. PATTERSON TRUSTEE			IN DEQUINTE											
166	" "	.39		" "		J. & K. PATTERSON			DUPLICATE											
167	" "	0.55 0.37	61	104.8	231-102	LOT SPLIT -177	0.59	0.09	19.82	8-23-74	FORGOT THIS ON 798-1080									
168	D. & H. WILSON	0.23	.18	50.0	523-518	C. & A. Tribble	.18	50.0	589-1052		K. + W. BOEHNER	0.18	50'	146-584	4-15-83					
169	J. & L. HOBBS	.18	50.0	443-837		J. A. JACKSON	704-846	.18	558-1185	11-29-73										
170	" "	.18	50.0	443-837		" "	271-545	.18	558-1185	11-29-73										
171	J. & K. PATTERSON	0.50	.69	105.6	446-83															
* 172	W. & S. FLUHR	1.50	198.8	502-508		W. & S. FLUHR *	split	1.32	85'	631-561	10-10-78	W. & E. DARPEL	1.132	85'	765-1155					
173	J. & P. FLICK	.23	50.0	513-404		L. E. J. SHERMAN		0.23	50.0	587-880		H. J. HALL			617-125	M. + K. MATSIK	0.23	50.0'	644-922	2-26-93
174	B. THAYER	.50		532-982																
175	W. THAYER	1.82	212.14	243-209		LOT SPLIT 1313-176	0.06	1.74				B. W. & M. J. THAYER			881-727	9-3-91				
176	B. THAYER	.08		559-864																
177	K. W. & C. L. GRAYDON	0.59	91.00	548-602	8-29-74	J. & M. Verbridge			617-70		D. DAWSON	0.53	91.00	665-522	6/2/80	D. G. & P. A. DAWSON	.53	91	734-173	4-2-85
178	T. L. FANST	1.17		624-243	8-25-78															
179	I & J. CROSS (LOT SPLIT)	1.43	72.8'	663-357	3-6-80	J. & D. ONDREY	SEE MAP													
180	R. A. AUSTIN			677-708		C. H. AUSTIN, JR. et al			453-730	9-13-93										
* 172-1	W. J. & S. E. FLUHR	0.394	105.9'	631-563	10-10-78	W. J. FLUHR		0.394	105.9'	752-1016	2-6-86									
* 173 cont.	M. E. & K. J. MATSIK	.23	50'	735-327	4-3-85	see map														
1313-011	L. W. & P. L. HANSON	0.374		775-567	12-23-86															

TRW:REDI

SCALE IN 1/10 OF AN INCH



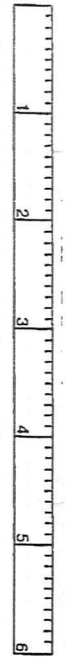
1-800-345-7334



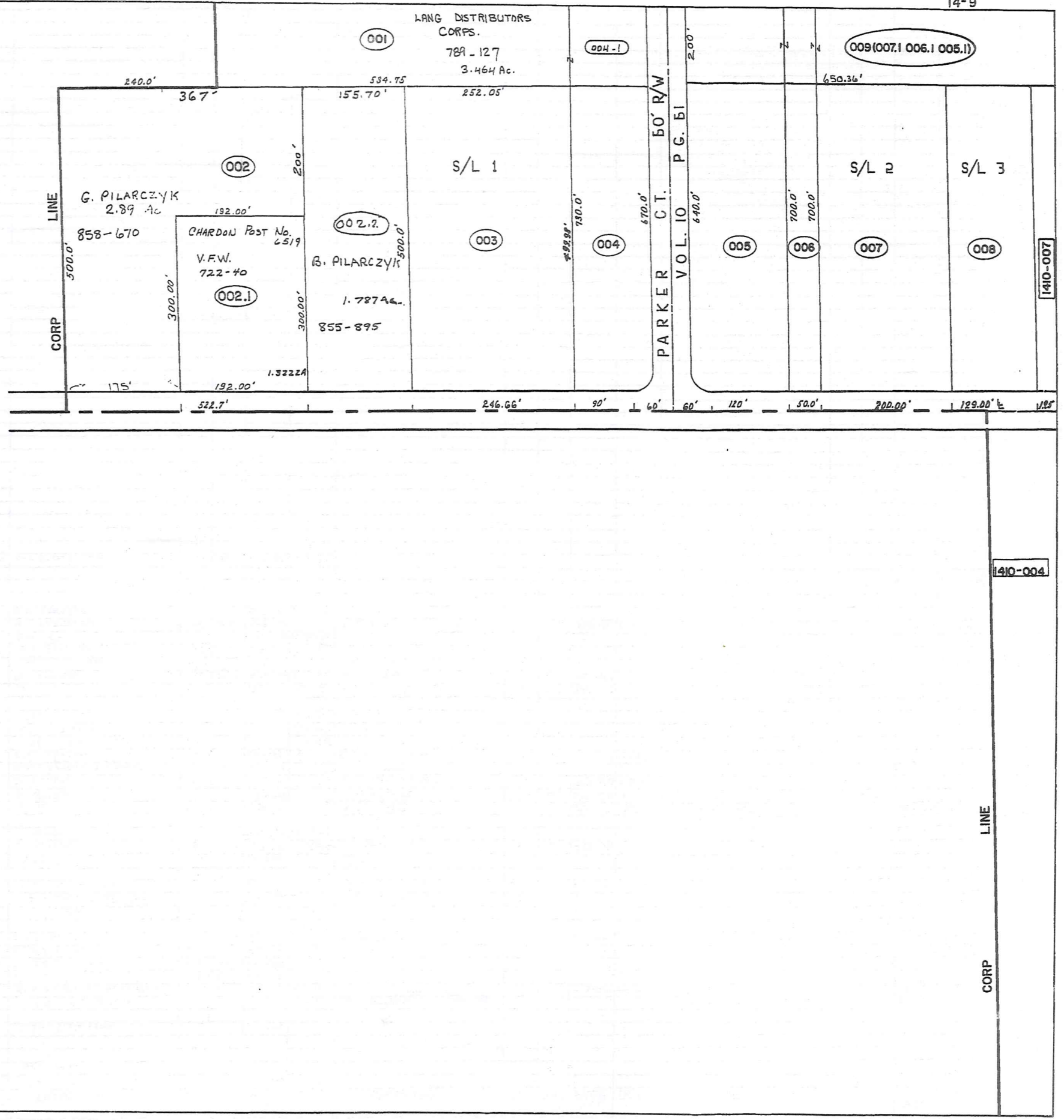
PARCEL NO.	TRANSFER TO	AC.	FT. FRT.	VOL. PAGE	DATE	TRANSFER TO	AC.	FT. FRT.	VOL. PAGE	DATE	TRANSFER TO	AC.	FT. FRT.	VOL. PAGE	DATE	TRANSFER TO	AC.	FT. FRT.	VOL. PAGE	DATE	
1314-001	C. B. M. SMITH	.63	70.0	460-807		C.F. SMITH	.63	70'	820-246	10-27-89											
002	C. B. B. D. YOUNG	4.45	4.8	508-698		SEE MAP															
003	" " "		1.48	111.0	" "	"															
004	" " "		1.00	.62	" "	"															
005	D. B. D. GRAMUS	0.06	.04	12.0	531-448	Judy Richmond			615-1056												
006	" " "		0.17	.21	50.0	"															
007	R. B. J. YOUNG	0.15	.17	50.0	546-1195	R & E. SVOBODA	.17	50.0		10-12-83	L.S. PETERSEN	SEE MAP				D.S. McCaskey & D.J. Balante	50'	896-1038	3-18-92		
008	J. B. K. PATTERSON		.23	50.0	427-517	Georg & Elizabeth Hewitt	.23	50.0	407-20	8-10-79	S.A. HEWITT	.23	50'	673-1291	5-14-81	R. & B. Zanaro	4-1-85	.23	50'	683-108	3-2-82
009	I. B. R. DRUHOT		.32	45.0	239-31	E. R. Druhota	.32	45.0	601-1153												
010	C. B. G. GRANT		2.0	132.0	495-666	G.L. & E.L. BAKER	2.0	132.0	647-705												
011	M. B. J. LAIKASK		.21	45.0	576-834	K. A. Delaney	.21	45.0	622-575	1-14-83											
*012	I. E. FOWLER		.36	80.0	296-397	G.B.E. BAKER	.36	80.0	568-786	9-4-74	R. & M. Elliott			703-305		A.D. & M.K. FASNACHT *	0.36		754-512	3-3-86	
013	S. ROCKAFELLOW		.33	70.0	509-814																
014	G. B. E. BAKER		10.57		480-456	G. & E. BAKER	10.57		734-129	7/31/85											
015	G. J. GAUNTER		0.53	115.0	513-321	R.F. & D. GAUNTER	.53	115	736-1246	3-13-85	T. D. DeVeccio	0.53	115'	758-74	5-12-86	D. & T. MADSEN	.53	115'	821-112	11-29-89	
016	N. E. BURNETTE		2.0	182.0	470-405	W.D. Burnette			615-952		B. OSBORNE	2.0		615-952							
017	T. J. PRYATELY	8.46	P.18		502-206																
018	H. E. NELSON		.66	65.0	502-445	H. & E. Nelson			615-1080		SEE MAP										
019	E. B. F. McGEUGH		.61	60.0	557-835	E. McGEUGH	.61	60.0	557-117	12-25-73	E. J. WHITRIGHT	.61	50.0	557-120	1-74						
020	N. B. J. SIMMONS		.77	75.0	574-145	WOMENSAFE, INC.	0.77	75.0	770-359	10-15-86											
021	C. B. J. MARCY		.77	75.0	994-574																
022	L. A. ERB		1.13	110.0	434-603	K. & M. ERB	1.13	110.0	580-273		K. & M. ERB			617-570	5/2/83	J.A. & M.A. OGLE Sr.			697-370	5/2/83	
023	C. B. B. WEIDIG		.92	90.0	556-1249	B. WEIDIG			609-1069		L. J. & B. J. ELESIC	.92	90.0	873-1158	5-29-91					*697-1276	
024	L. W. GRANT		.77	75.0	205-558	M & S TADDE	.77	75.0	631-1123	11-2-78	R. J. & B. M. HOFFMAN	.77	75	743-300	8-22-85						
025	C. F. SPICL		.80	75.0	548-747	Ronald G. & Holly A. Jorovich	0.80	75.0	580-1154	*75	D. M. MONROE	SEE MAP									
026	J. B. M. MORRIS		1.12	104.0	513-102	R. N. Norton	1.12		617-495		R. N. NORTON	1.12	104	732-1329	3-29-85						
027	R. B. L. WEBER		.53	50.0	307-412	R & C ZULAWDT				578-1073											
028	" " "		.53	50.0	" "	R & C ZULAWDT				578-1073											
029	" " "		.80	75.0	" "	R. L. WEBER				378-472											
030	" " "	1116	.35	" "	" "	" "															
031	A. B. E. SIPLOCK		.76	70.0	445-384	Ann & Ethel M. Siplock			485-1288	Mar. 76	R. A. & T. B. COLE	.76	70'	928-262	1-8-93						
032	H. B. N. STRONG		.32	70.0	484-864	N. STRONG	.32	70.0	674-400	5-21-81	J. Goldie			706-387							
033	C. A. M. EDWARDS		.37	70.0	342-125	SURVESHIP DEED			672-471		CLEARENCE WILLIAM EDWARDS			715-118	1984	J. & J. SIMUNICH	.321	70.0	718-576	7/11/84	
034	M. B. M. FARINACCI		.65	140.85	329-478	M. L. FARINACCI	.65	140.85	909-658	7-7-92											
035	P. B. S. JOINER		.45	70.0	315-82	SUR. DEED			571-336	10/23/74											
036	D. B. N. RALSTON		.45	70.0	430-388	M. J. FARINACCI	.45	70.0	558-266		P. CHAPMAN	672-688	.45	70.0	565-56	6-10-74	C. J. COOPER	.45	70'	813-128	12-21-88
037	J. B. G. SANGRIK		.45	70.0	508-1081	G. M. SANGRIK	.45	70.0	565-1191	7-3-74											
* 022	D. R. HEATH																				
* 018	P. A. BOLDT		.36	80'	919-305	10-13-88	C. S. CASAVECCHIA	.36	80'	872-526	5-8-91										

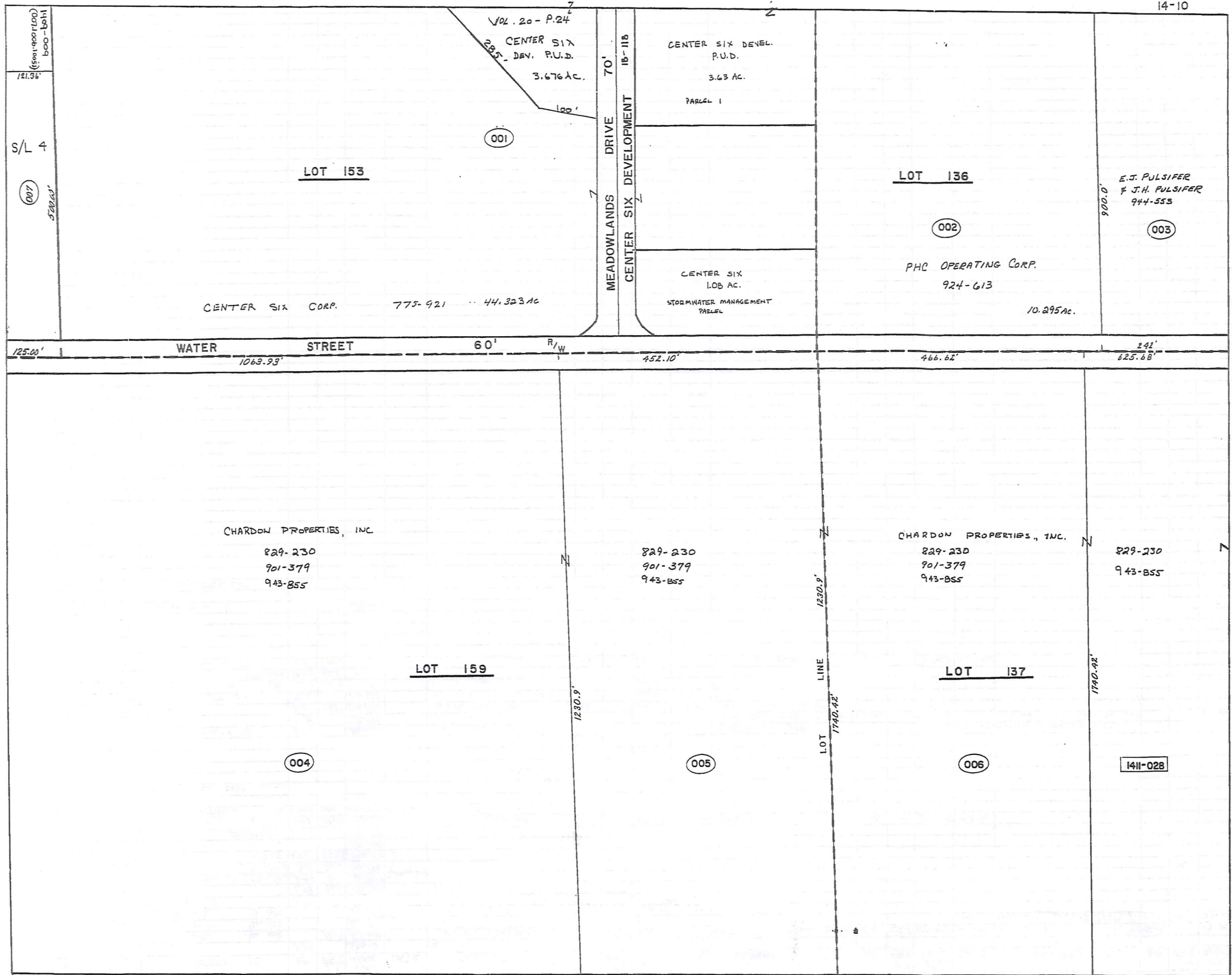
TRW-REDI

SCALE IN 1/10 OF AN INCH

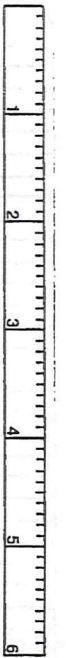


1-800-345-7334





TRW·REDI SCALE IN 1/110 OF AN INCH



1-800-345-7334

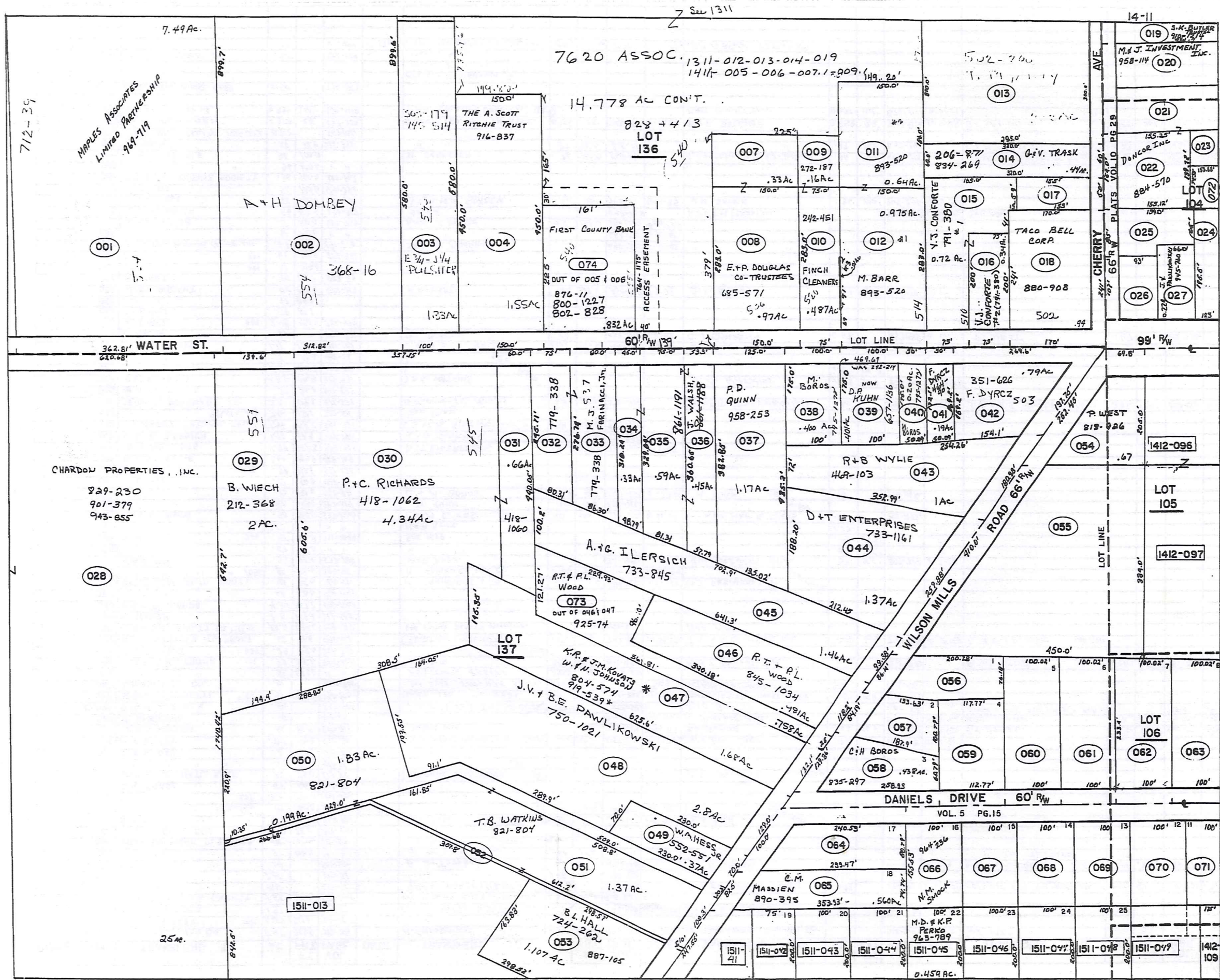
PARCEL NO.	TRANSFER TO	AC.	FT. FRT.	VOL. PAGE	DATE	TRANSFER TO	AC.	FT. FRT.	VOL. PAGE	DATE	TRANSFER TO	AC.	FT. FRT.	VOL. PAGE	DATE	TRANSFER TO	AC.	FT. FRT.	VOL. PAGE	DATE
1409-001	W.A. LANG	2.83		550-8		*														
002	L.R. BOSTWICK 1/4 INT		512.7	513-454		S.J. & M.S. KARKOSKA	6.00	522.7	580-40		HUNTINGTON NATIONAL BANK	6.0	522.7	682-514	4-1-82	B. Pilarczyk				
002.1	L.R. BOSTWICK 1/8 INT			501-84		"			580-40		"					SPLIT				
	M.T. WEARCH 1/2 INT			537-536		"			680-38		"					CHARDON Post. No. 6519	1.32	192.0	722-40	10/11/84
003	SAME AS (002)	2.89																		
004	W.A. LANG	1.99	90.0	537-513		*														
005	GEAUGA PROPERTIES LTD. 1.7A	2.37	120.0	550-437																
006	" " .576A	2.06	50.0	551-573																
007	" " 2.3A	1.36	200.0	574-554																
	" " "			574-552																
	" " "			574-556																
008	M.T. WEARCH ETAL	1.48	128.0	10-11		M.J. & C.A. WEARCH			670-838	1-20-81	LUCY RULLI	1.48	128	676-240	7/13/81					
009	B.E.B. PROPERTIES	2.983	200	667-149	7-23-80															
* 1409-001,004	LANG DISTRIBUTORS CORP. See Map																			
1410-001	I EVANS REALTY CO.	57.5		218-487		EVANS REALTY ASSOCIATES			678-91		CENTER SIX CORP.			775-921		See Map for CORRECT AC.				
002	" " " "	11.75		218-487		"					HEALTH CARE RETIREMENT CORP.	10.295		763-1256						
003	M. VOKOUN	5.0	242'	200-594		W.I.M. VOKOUN	5.0	242'	574-141	1-9-75	SEE DETAIL (BELOW)			693-1311						
004	I EVANS REALTY CO.	30.0		218-487		EVANS REALTY ASSOCIATES			678-91											
005	" " " "	12.37		452-16		"			678-91		SEE MAP									
006	" " " "	18.35		484-6		"														
007	M.T. WEARCH ETAL	1.41	123.00	10-11		Animal Clinic Inc.	1.41		669-186	10-17-88	R.E. & T.A. SWARTZ	1.41		757-875	5-6-86					
003 cont.	W.F. VOKOUN JR			693-1311																
	J.C. VOKOUN			"																
	J. VOKOUN CRELLIN			"																

230-292
See Map

SEE MAP

TRW-REDI
SCALE IN 1/10 OF AN INCH
1-800-345-7334





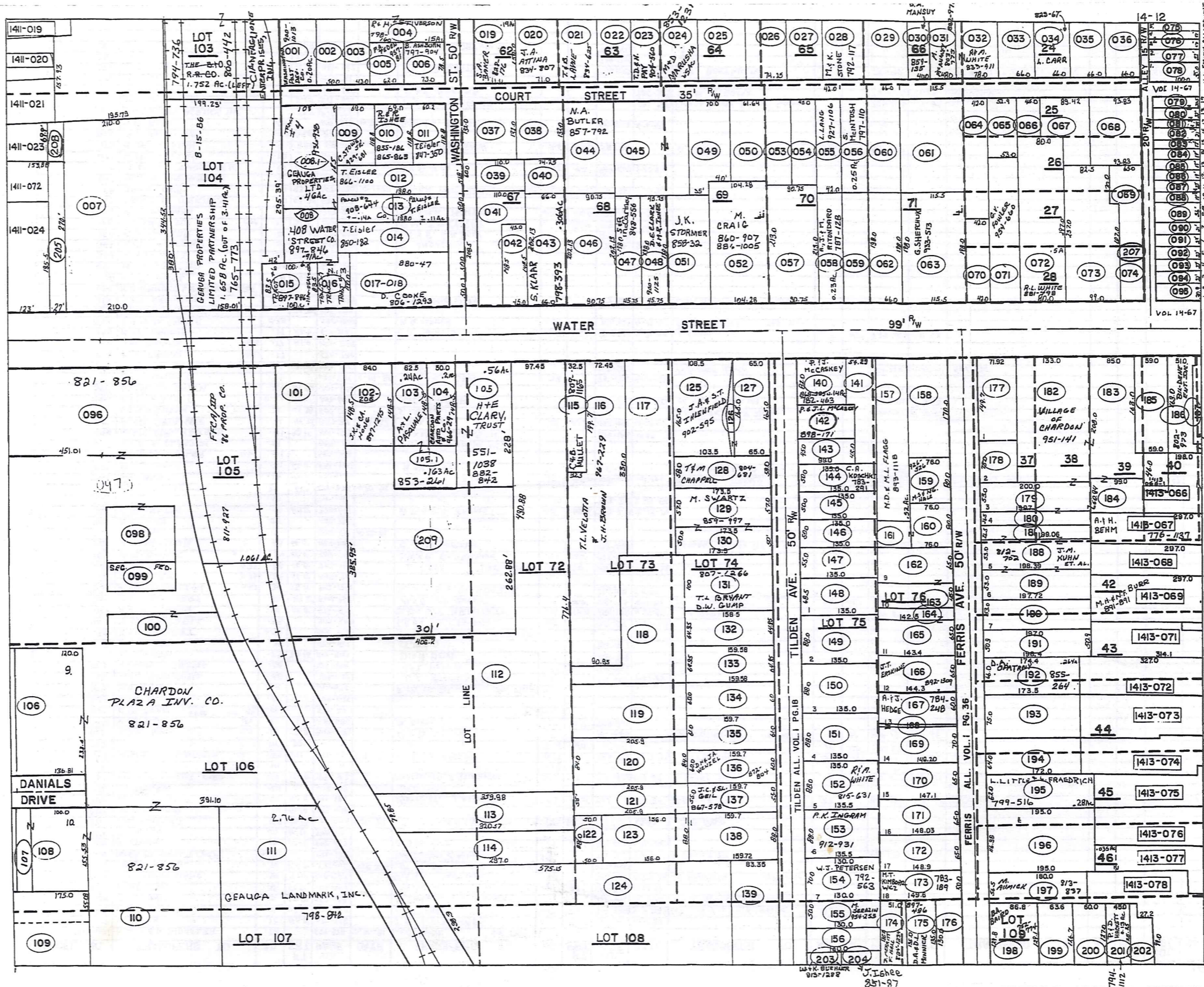
TRW-REDI
SCALE IN 1/10 OF AN INCH



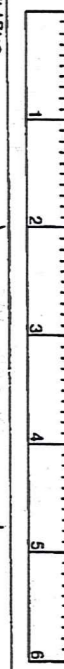
1-800-345-7334

Table with columns: PARCEL NO., TRANSFER TO, AC., FT. FRT., VOL. PAGE, DATE, TRANSFER TO, AC., FT. FRT., VOL. PAGE, DATE, TRANSFER TO, AC., FT. FRT., VOL. PAGE, DATE. Includes entries like M.B.H. FRIEDMAN Co., A.B.H. DOMBEY, E.B.F. PULSIFER, etc.

TRW·REDI SCALE IN 1/10 OF AN INCH 1-800-345-7334



TRW-REDI SCALE IN 1/10 OF AN INCH



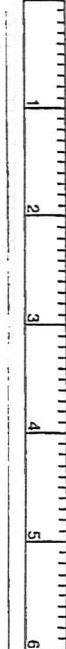
1-800-345-7334

Table with columns: PARCEL NO., TRANSFER TO, AC., FT. FRT., VOL. PAGE, DATE, TRANSFER TO, AC., FT. FRT., VOL. PAGE, DATE, TRANSFER TO, AC., FT. FRT., VOL. PAGE, DATE, TRANSFER TO, AC., FT. FRT., VOL. PAGE, DATE. Rows include parcel numbers 001-081 and various transfer details.

160

TRW:REDI

SCALE IN 1/10 OF AN INCH



1-800-345-7334

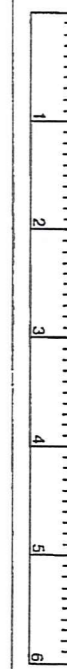
751-612 (G.C.D.) 1-10-86

PARCEL NO.	TRANSFER TO	AC.	FT. FRT.	VOL. PAGE	DATE	TRANSFER TO	AC.	FT. FRT.	VOL. PAGE	DATE	TRANSFER TO	AC.	FT. FRT.	VOL. PAGE	DATE	TRANSFER TO	AC.	FT. FRT.	VOL. PAGE	DATE			
16 1412-082	PANC OHIO		21'	667-1221	10-1-80	D.J. HENDLEY, Jr.		21'	772-1044	11-19-86	D.J. HENDLEY, Jr.			775-180									
15 083	H.B. VANGORDER		17'	519-517		C.W. + D.C. KNOWLTON		17'	645-4357	3-16-83	C.W. + D.C. KNOWLTON			730-1173	3-11-85								
14 084	H.E. STUDDER		19'	531-1273		H.E. + L.C. STUDDER		19'	721-1163	10/1/84													
13 204 + 301 (121-1103)	A.E. SAKALY + M.A. PICONE		19'	616-246		CHARDON OFFICE SERVICES			616-1104	3-26-93	P. + S. McCaskey 1st fl. + BASEMENT				817-640								
12 204 + 301 (121-1103)	N.B. CHAPMAN		19'	225-257		N.M. CHAPMAN		19'	89-90		R.J. + K.C. MAJKA		19'	885-1320	10-31-91								
11 087	D.M. CORRIGAN		22'	609-831		Tore Inc., Ohio Corp.			705-458		D.L. LAZZANO			730-1068	3-11-85	R.J. GERLICA				862-469	11-8-90		
10 088	" "		19'	" "		Tore, Inc., Ohio Corp.			705-452		D.L. LAZZANO			730-1068	3-11-85	" " "				" " "	" " "		
8-9 089	R + S. LEHMAN		36'	589-1063																			
7 090	C.L. RICKARD		21'	225-372																			
6 091	R + A. HOLT		23'	607-614		R + A. HOLT			734-979	4-2-85	E.I.E. ARRIGONI		24 + 34 FL.	823-875	1-3-89	D. KILLEAN TRUSTEE				945-	7-1-93		
5 092	R + A. HOLT		22'	617-760	7-17-78	R + A. HOLT			734-877	4-2-85						" " "				1199	7-1-93		
4 093	D. ISHEE		22'	550-1225																			
3 094	M. WEARSCH		22'	247-29		R.R. WEARSCH				6-4-85	109 PARTNERSHIP				862-982	11-15-90							
142 095	A.C. HOFFMAN		30.9'	266-781		B.J. HANNA			687-773	7-6-82	W.T. + B.J. HANNA		36.9'	735-139	4-3-85								
096	THE C.J. COMPANY	1.802 0.33	2.152	531-742																			
097	THE CHARDON SHOPPING CTR.	7.0		281-258		J.C. COMPANY			687-1375	6-25-82													
098	L.R. ROSTWICK		.28	281-251		C.J. COMPANY		.28	775-1046	12-29-86													
099	SECURITY FEDERAL		.14	285-73																			
100	THE CHARDON SHOPPING CTR.		.23	443-742		J.C. COMPANY		.23	687-1375	6-25-82													
101	A.F.B. HAUTER		1.5	270-125		A.F.B. HAUTER S.S.		1.5	789-500	12-7-85	T.A. + A.C. HAUTER		1.54	753-232	2-17-86								
102	GEAUGA FIVE-D INC.		.30	619-465	2-27-78	S.T. + L.M. REARICK		0.30	84	766-687				897-1223	5-26-92								
103	H.E. CLARY		.24	62.5'	542-358																		
104	W.W. OPPER		.20	50'	677-206	9-11-81	See Map																
105	H.B. CLARY		.723	551-1038																			
106	THE CHARDON SHOPPING CTR.		.76	136.8'	281-258		C.J. COMPANY		136.8'	687-1375	6-25-82												
107	" "		.09	25.0'	490-335		C.J. COMPANY		.09	25'	713-556												
108	" "		.36	278-522			C.J. COMPANY		.41		713-556												
109	T. PRATELY		.82	175'	502-709																		
110	THE C.J. COMPANY		1.54	531-742																			
111	H. HOFFMAN		2.76	609-1246		Franice K. Hoffman Va				747-802	303-85												
112	GEAUGA AERIE		3.95	97.45'	451-285																		
113	VILLAGE OF CHARDON		.55	392-311																			
114	" "		.35	109-155																			
115	R. SINARSKI		.15	32.5'	593-103		C.R. MULLLET		.15	32.5'	809-1165	5-26-88											
116	C.H.E. BROWN		1.06	72.45'	454-532		S.S.			715-499	17 MAR 1989	F.M. BROWN		1.06	72.45'	891-1256	1-27-92				SEE MAP		
117	G.F. BARTHOLOMEW		.62	677-1211		Rod. L. + Jan. A. NyeGard				728-1160	24 Jan 85												
118	J. + M. RITONDARO		.63	523-1058		C. KOSCHKI				758-697													
119	W.G. GROSS		.46	520-552																			
120	H.J. MILLER		.40	484-821		GEAUGA AERIE NO. 2261		.40	669-256														
121	" "		.26	454-821		" "		.26	" "														
122	G.C. FARM BUREAU COOP.		.11	260-615																			
123	L.M. JOINER		.32	577-236		D.G. + R.A. BOGDEN		.32	696-939	4-20-83													
124	G.C. FARM BUREAU COOP.		2.48	260-515																			
125	K.I.K. TRENT		.38	108.5'	430-918		J.A. + S.T. IHLENFIELD		.38	108.5'	902-595	5-6-92											
126	M. + B. LUTHER		.02	388-497																			
127	" "		.27	65.0'	" "																		
128	M.E. + M.M. CARRABINE		.24	58'	590-378		T.P. + M.K. CHAPPELL		.24	58'	804-681	3-1-88											
129	L. GRAY		.23	57'	206-27		H. + L. GRAY			731-910	3-21-85												
130	" "		.20	50'	291-612		H. + L. GRAY			731-910	3-21-85												
131	G.H. + B.L. HETZEL		.37	617-237	8-12-81	R.L. VONDRASEK		0.37	755-1267	4-10-86	T.L. BRYANT + D. GUMP			807-266	4-29-88								
132	T. + J. TERWILLIGER		.24	64.9'	460-717		T. + J. TERWILLIGER			723-972	1985												
133	J. + M. RITONDARO		.24	64.95'	553-1058		C. KOSCHKI		0.24	64.95'	758-697												
134	W.G. GROSS		.22	60.0'	520-552																		
135	G. MLDERMAN		.22	61.0'	266-350		W.L. BITNER			695-1044	3-24-83	W.A. BITNER		.22	61'	747-632	10-30-85						
136	E. + J. WENZEL		.22	60'	254-373		E.S. + J.D. WENZEL		.22	60'	734-1169	4-3-85	D.H. + J.A. WENZEL		.22	60'	872-804	5-10-91					
137	H.J. MILLER		0.20	55'	454-821		M. + B. Mesterino			706-360		M.A. MESTERINO		.20	55'	872-340				J.C. + S.L. Geil	.20	55'	867-578
138	L.M. JOINER		0.32	88'	377-236		D.G. + R.A. BOGDEN		0.32	88'	696-939	4-20-83											
139	C. + D. WEDGE		.40	83.2'	496-206																		
140	J. + J. PARR		.18	82.0'	470-112		C.R. + P.M. + J.L. McCaskey SEE MAP					P.M. + J.L. McCaskey				868-585	3-12-91						
141	M. + R. MORLOCKE		.22	54.29'	574-455		R.A. MORLOCKE		.22	54.29'	748-1244	11-22-85											
142	J. + J. PARR		.18	470-112																			
143	C. FARINACCI		.10	45'	200-200		D.M. + J.T. McCaskey			880-264	8-15-91	P.E. + J.L. McCaskey				898-171	3-17-92						
144	A.W. WENDT		.15	50'	203-388		V.P. + C.N. COCCO			748-37	11-8-85	V.P. COCCO				910-674	7-24-92						
145	B. GDOVICHIN		.15	50'	678-471		C.A. KOSCHKI																
146	H.I.M. STOLTZ		.15	50'	551-1025		H.I.M. STOLTZ			694-162	2-8-83												
147	D. + S. COLEY		.17	56.0'	603-235																		
148	D. ERNST		.33	68.5'	399-777																		
149	GEAUGA CO. MENTAL HLTH CLINIC		.27	88.0'	667-1187																		
150	I. HAUTER		0.33	88'	217-505																		
151	G. ALDERMAN		.27	88'	266-360		W.L. BITNER			695-1044	3-24-83	W.A. BITNER				747-632	10-30-85						
152	F. VAUGHN		.27	88'	200-147		W.M. VAUGHN			745-421	1995	R.V.M. WHITE				875-631	8-15-88						
153	W. + B. SIMPSON		.27	88'	587-994		M. + R. HAAS		.27	88'	811-809	6-23-88	P.K. INGRAM		.27	88'	912-931	8-18-92					
154	C. + J. EGINS		.21	70'	667-812	10-1-80	W. J. PETERSEN SEE MAP																

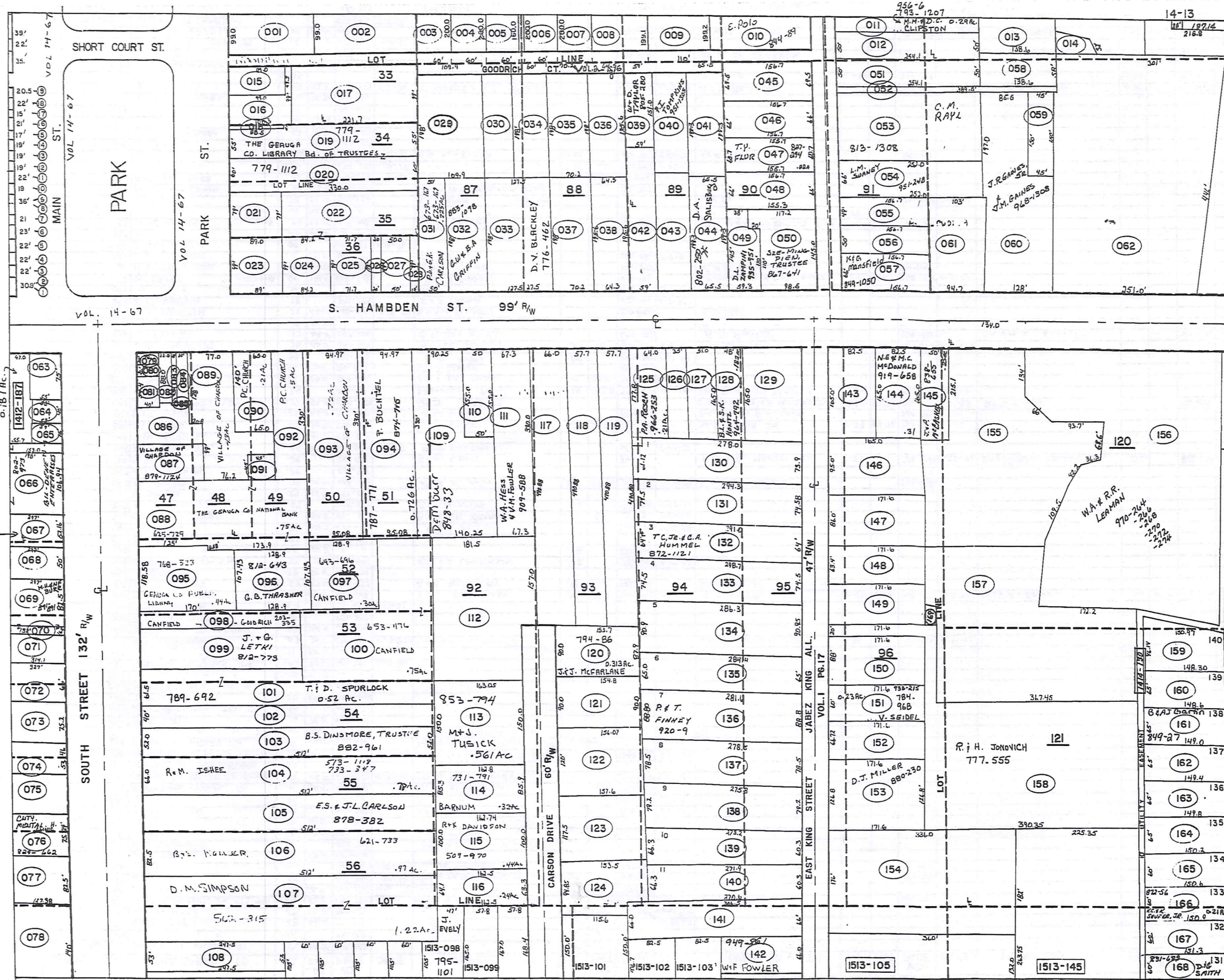
PARCEL NO.	TRANSFER TO	AC.	FT.	VOL. PAGE	DATE	TRANSFER TO	AC.	FT.	VOL. PAGE	DATE	TRANSFER TO	AC.	FT.	VOL. PAGE	DATE	TRANSFER TO	AC.	FT.	VOL. PAGE	DATE	
1412-162	J. B. A. FREEZE	.21	65.0	495-919		E.T. & M.B. BOYD	.21	65.0	602-1025		E.T. & M.R. BOYD			732-688	3-28-85						
163	"	0.19	15	45.0		"	.15	45.0	"		"			732-688	3-28-85						
164	R. WHITRIGHT	.07	20.0	464-549		P.E. Whitright	0.07	20.0	587-776	4-22-76	E. & E. P.M. Whitright	0.07	20.0	589-749							
165	"	.20	65.0	"		"	0.28	65.0	"		E.I.E.	0.28	65.0	589-749							
166	E. MELLINGER	.22	65.0	389-421		R.L. Ratcliffe	0.22	65.0	589-353	6-76	SEE MAP										
167	A. & N. TRASK	0.21	60.0	477-858		D.S. Fowler	.20	60.0	653-379	8-27	S. Fowler			667-1230	10-1-80	A. J. HEDGE					SEE MAP
168	J. & M. RITONDARO	.02	6.0	410-83		D.L. MALLORAN			625-580	7-21-78	D.M. & L.G. HALLORAN			734-766	4-2-85						
169	"	.23	65.0	"		"			"		"			734-766	4-2-85						
170	R. & E. RARICK	.21	65.0	469-192		S.S.			580-819	"	"										
171	D. & V. BONNER	.22	65.0	552-491		R.L. Giszinski			673-357		R.H. ELLIOTT			667-1141	10-1-80	R.M. RYAN					701-328
172	R. & E. RARICK	.22	65.0	266-629		SS			580-819	"	"										
173	L. & N. LAUX	0.22	.17	50.0	453-541	C.A. & B.R. WEARSCHE	.17	50.0	682-954	2-12-82	L.M. & N.L. LAUX	.17	50.0	682-956	2-17-82	M.T. KIMBOROWICZ					SEE MAP
174	C. NOBLE	.16	54.5	516-885		J. RUSAW	0.20	.16	54.5	542-1136	G.E. & E.A. YOUNG	.16	54.5	643-586							
175	T. G. RENTON	0.20	.17	53.25	31-180	R.F. BENEDEJCIC	0.17		770-597		J. GRAHAM	.17	53.75	816-819	9-31-88						SEE MAP
176	W. & T. WRIGHT	.14	47	508-938		Wm. & Mary Rayer	0.14	47	590-90	"	S.E.V. COATES			647-471							
177	R. J. THRASHER	.25	71.92	224-221		H. CLARY	.25	71.9	565-1066		B.L. Kiebler	.25	71.92	724-989	11/1/84						
178	C. O. MIHN	0.11	.12	75.0	532-461	J. SPEAR	0.11	.12	75.0	568-1032	9-17-74	P.M. & C.A.M. BYRNES	0.11	75.0	717-691	6/25/84					
179	CARROW REALTY CO.	.25	59.0	428-386		LEE BEAUGA PRINTING			667-422	8-23-70	TR. COUNTY NEWSPAPERS INC.			726-754	12/5/84						SEE MAP
180	"	.12	26.5	"		"			"	"	"			"	"	"					"
181	G. B. B. NELLS	.12	26.5	57-514		T.Y.K. PRENGHMAN	.12	26.5	719-214	7-24-84	J.M. KUHN ET AL.	.12	26.5	812-752	7-1-88						
182	CARROW REALTY CO.	0.76	.68	133	507-653	LEE BEAUGA PRINTING			667-423	10-25-74	TR. COUNTY NEWSPAPERS INC.			726-754	12/5/84						
183	"	0.50	.42	85.0	417-581	"			"	"	"			"	"	"					"
184	"	.14	42	421-423		"			"	"	"			"	"	"					"
185	W. C. BURNS	0.59	.22	57.0	551-442	3000 COMPANY			648-391	5/21/83	"			"	"	"					"
186	"	0.15	.20	57.0	520-889	W.C. Burns			706-953		B.M. DENE ENTERPRISES INC.	.20	57.0	802-973	1-6-88						
187	L. & C. MILLER	0.17	.19	47.0	477-1028	J. ZNIDARIC (TRUSTEE)	0.19	47.0	770-1243	10-24-86	J. ZNIDARIC (TRUSTEE)	0.19	47.0	770-1243							SEE MAP
188	G. & B. NELLS	.24	53.0	512-514		T.Y.K. PRENGHMAN	.24	53.0	719-214	7-24-84	J.M. KUHN ET AL.	.24	53.0	812-752	7-1-88						
189	"	.24	53.0	"		"	.24	53.0	"	"	"			"	"	"					"
190	E. BELL	.24	53.0	425-117		R.E.S. BELL			657-124		"			"	"	"					"
191	H. M. HAZEN	.23	50.9	460-745		E.J. MILLER	.23	50.9	682-544	2-5-82	"			"	"	"					"
192	H. B. M. OHANESSIAN	.26	66.0	443-337		H.B.M. Ohanessian			617-1087	2/17/78	"			"	"	"					"
193	A. & W. HOLMES	.29	75.0	444-217		WILMA HOLMES	0.29	75.0	587-290		"			"	"	"					"
194	F. & M. MILLER	.25	64.0	531-503		S.E.J. Timmotts	.25	64.0	576-335		"			"	"	"					"
195	B. L. FLEET	.28	67.0	357-605		G. Watson			710-1091		"			"	"	"					"
196	W. H. PARSONS	.57	116.98	516-20		E. BARCOCK	.55	116.98	663-1229		"			"	"	"					"
197	J. & M. AUMICK	.22	54.5	491-158		M. AUMICK	.22	54.5	813-837		"			"	"	"					"
198	E. DEMPSEY	0.14	.26	88.7	392-492	B.A. BAIRD			752-774		"			"	"	"					"
199	J.P. PENROD	0.25	.19	63.6	516-994	"			"		"			"	"	"					"
200	R. J. TAKACS	0.25	.17	60.0	552-856	"			"		"			"	"	"					"
201	G. & O. McELWAIN	0.16	.13	46.0	239-409	O.T. McELWAIN	0.13	45.0	578-903		T. & L. Dauterman	0.13	45.0	667-945		P.D. HACKETT					SEE MAP
202	A. & D. GROSSMAN	0.10	.11	48.4	35	"			"		"			"	"	"					"
203	R. STONE	0.10	.07	44.0	457-136	JANET A. STONE	0.07	44.0	585-940		L.C. & K. BUEHNER	.07	44.0	812-1288							
204	A. L. KING	.07	65.0	316-498		W.E. & D.L. KING	.07	65	733-964		See Map			"	"	"					"
205	FRANCHISE REALTY 1412-007	0.147	270	582-1031		"			"		"			"	"	"					"
206	GERUISH FIVE-O-INC.			619-155	2-27-78	S.T. & L.M. REARICK			766-687		"			"	"	"					"
207	L. E. Carlson	0.03		336-524	721-58	R.E. A. Holt	0.03		617-760	12-16-77	"			"	"	"					"
208	MCDONALD'S CORPORATION	0.238		678-1014		"			"		"			"	"	"					"
209	BEAUGAERIE #2261 F.O.E. #PLT, 25	1.927		679-376	10-20-81	"			"		"			"	"	"					"

TRW-REDI

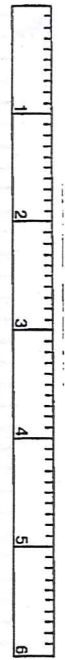
SCALE IN 1/10 OF AN INCH



1-800-345-7334



TRW-REDI
SCALE IN 1/10 OF AN INCH



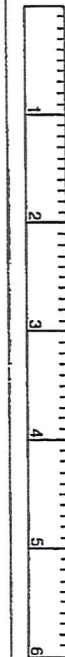
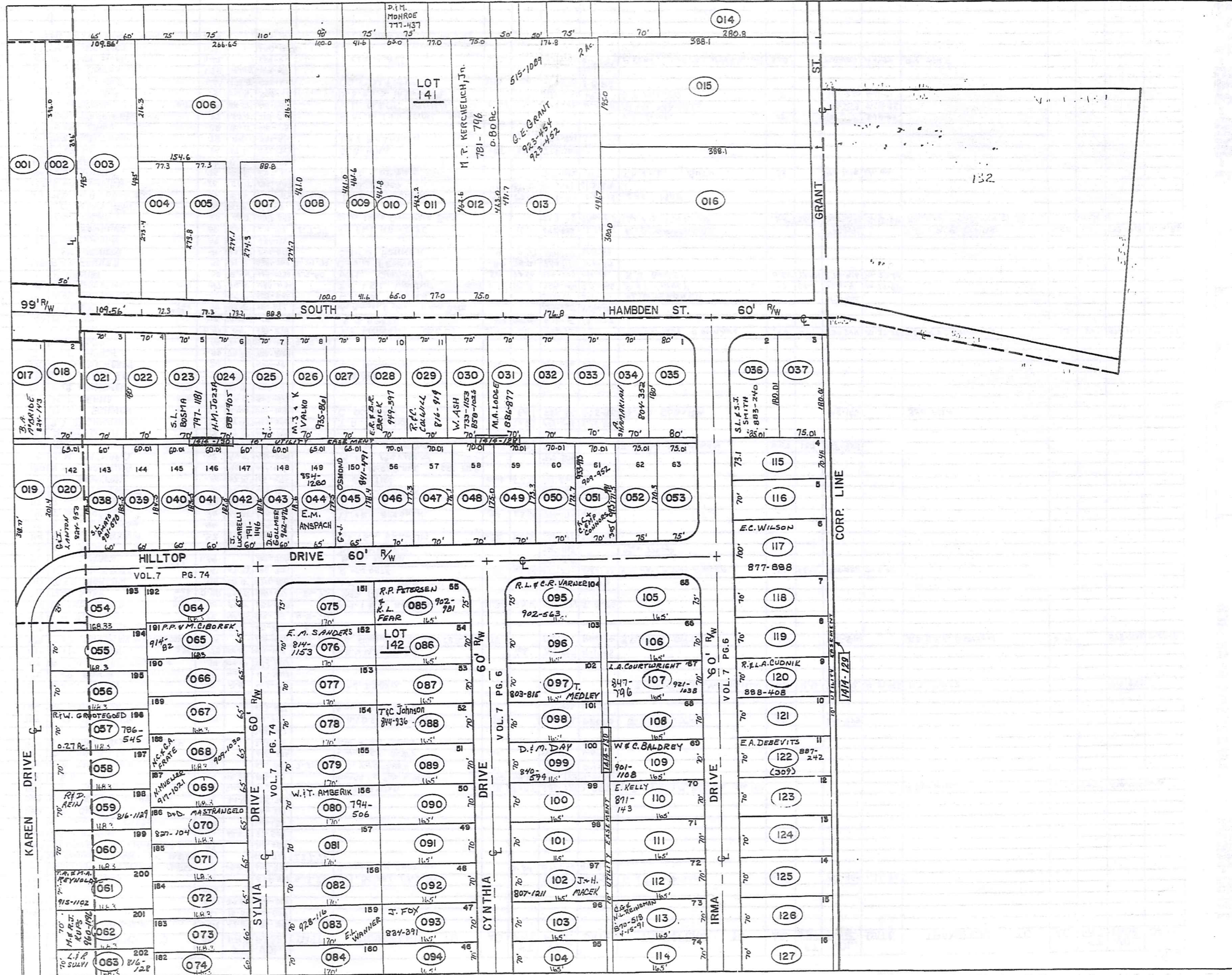
1-800-345-7334

Table with 19 columns: PARCEL NO., TRANSFERD TO, AC., FT. FRT., VOL. PAGE, DATE, TRANSFERD TO, AC., FT. FRT., VOL. PAGE, DATE, TRANSFERD TO, AC., FT. FRT., VOL. PAGE, DATE, TRANSFERD TO, AC., FT. FRT., VOL. PAGE, DATE. Contains numerous entries with names like BOARD OF EDUCATION, G.F.K. DORN, and various individuals.



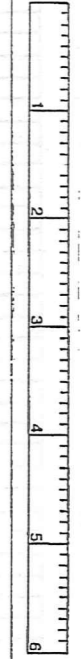
020 - 1st Floor RE & B.L. KIEBLER 552-759 R.M. ZELLA 902-996 5-8-92 VILLAGE OF CHARDON 902-1000 5-8-92

PARCEL NO.	TRANSFER TO	AC.	FT. FRT.	VOL. PAGE	DATE	TRANSFER TO	AC.	FT. FRT.	VOL. PAGE	DATE	TRANSFER TO	AC.	FT. FRT.	VOL. PAGE	DATE	TRANSFER TO	AC.	FT. FRT.	VOL. PAGE	DATE				
1413-082	CHARDON VILLAGE	.024	12.0'	496-1008																				
083	"	.021	10.0'	124-507																				
084	"	.044	22.0'	124-500																				
085	"	.002																						
086	E.C. BETZER	.15		556-492	8-13-73	H.M. Betzor (Trustee)			704-14	12-1-83	L. & P. HANSON	.015		752-484	1-31-86									
087	CHRISTIAN FELLOWSHIP CENTER	.17	65.54'	647-978		VILLAGE OF CHARDON	.014		879-126	8-9-91														
088	The Gaussa Co. Nat'l Bk Chardon	.75		625-729	7-27-78																			
089	VILLAGE OF CHARDON	.43		210-468																				
090	P.C. CHURCH	.21	65.0'	77-509																				
091	VILLAGE OF CHARDON	.05		145-154																				
092	P.C. CHURCH	.5		281-210																				
093	VILLAGE OF CHARDON	.72	94.97'	635-345																				
094	T.W. BENDA	.75	94.97'	603-596		T.W. BENDA	.75	94.97'	683-770	2-25-82	P. BUCHTEL & M. BIDLACK See Map					P. BUCHTEL	.726	94.97'	874-715	6-6-91				
095	U.S.N. P.D.	.44	118.58'	206-38		Chauga Co. Pub. Library	.044		118.58															
096	C.R. THRASHER	.31		625-847	7-31-78	C. THRASHER	.31		812-643	6-13-88														
097	D. CANFIELD	.30		643-696		L.W. & C.F. CURRY	.31		210-218	11-8-93														
098	D. CANFIELD & M. GONDRIK			203-395		L.W. & C.F. CURRY			960-818	11-8-93														
				265-362																				
099	D. & D. ROWYER	.50		611-752		D.H. & D.F. BOWYER	.50		733-102	5-29-85	J. & G. LETKI	.50		712-773										
100	D. CANFIELD	.75		853-476		L.W. & C.F. CURRY	.75		960-818	11-8-93														
101	S. & J. ZAPPA	.52	61.5'	486-472		S. & J. Zappa			688-811		J. K. WHEELER & W. M. INVILLE	.52	61.5'	736-22	4-19-85	D.J. FRITZ				779-953				
102	C. & P. ROSCH	.47	40.0'	617-1042																				
103	R. DUNS MORE TRUSTEE	.54	52.0'	520-764																				
104	R. & M. ISHEE	.75	78'	513-118		R.D. & M.K. ISHEE			66'	733-347	4-1-85													
105	T. & P. MATERNA + DAVIDSON	.75		615-1048	2-17-78	T.G. SVODODA + R. DEETER	.75		723-161	10/10/84	R.P. & B.D. STITH	.075		765-544		E.S. & J.L. CARLSON	.075		878-382	7-23-91				
106	B. & J. KELLER	.97	82.5'	621-733	5-5-78																			
107	D.M. SIMPSON	1.22	102.93'	562-315	4-8-74																			
108	B. INDERLIED	0.40	30	593.0'	592-1238	D.M. & K.S. SIMPSON, JR.	0.30		53.0'	758-474	5-16-86													
109	D.H. RORP	0.24	0.88	90.25'	565-672	See Map																		
110	J. & H. BARLOW	.18	50.0'	424-678		J. & H. BARLOW				732-1081	1985													
111	H. M. CHENEY	.51	67.32'	205-309		R. MILGATE	.51		67.32	897-271	3-20-92	W.A. HESS & V.M. FOWLER	.51		67.32'	909-588	7-13-92							
112	K.D. CARSON	1.47	1.69	210-355		G.E. YOUNG				705-315														
113	P.M. VESE	.66	150.0'	480-422		D.S. D'BRIEN				705-1169														
114	B. & G. BARNUM	.32	85.3'	515-504		B. & G.A. BARNUM	.32		85.3'	731-791	3-20-85													
115	R. & K. DAVIDSON	.44	100.0'	509-979																				
116	T.D. TINCHER	.24	63.39'	565-220		T.L. & R. BERGOCH	.24		63.39'	720-171	10/11/84													
117	R. & L. KNIGHT	0.60	.74	64.0'	426-221																			
118	C. & M. BENNETT	0.60	.65	57.75'	400-129	R. J. & D. J. BENNETT				687-266	7-8-82													
119	L.M. STANTON	.66	57.75'	165-495		C. STANTON	0.66		57.75'	761-601														
120	R. & H. HOPKINS	.31	90.0'	661-1119		J. & T. McFARLANE See Map																		
121	M. M. MAYNARD	.32	90.0'	488-509		M. F. W. Maynard				710-304														
122	P.L. CH. CHURCH (TR)	.43	120.0'	260-94		S.R. & R.L. THOMPSON	0.43		120'	758-966		J. R. & R. MORRISON	0.43		120'	758-968								
123	D. DANDALIDES	0.23	.32	94.85'	400-353	J. A. BECHKOWIAK			94.85'	645-1106	3-25-83													
124	R. J. BECHKOWIAK	0.21	.25	64.0'	515-1031	C. SCHWAN			64'	739-716	6-25-85	G. & D. SCHIRM				798-146				SEE MAP				
125	D. & C. SCHWAN	0.70	.13	35.0'	562-662																			
126	M. McKENNA	0.20	.23	51.0'	410-71																			
127	K. & R. LAMPFMAN	0.20	.18	48.0'	617-971	See Map																		
128	S. & T. WALTERS	.36		495-498		L. E. DEGARMO	.36			688-1016	8/20/82													
129	R. & L. DEGARMO	.50	73.92'	702-1029																				
130	C. & N. SPECK	.50	74.58'	556-1131	9-26-73																			
131	L. D. SMITH	0.43	.64	589-278		F. E. WEAVER (BCD)	0.43		.64'	762-550		T. & A. MOREY & T. HUMMEL	.43		.64'	820-348	10-27-88	T. C. JR. & C. A. HUMMEL	.43		872-1121	5-15-91		
132	F. & J. WEAVER	.49	74.56'	460-402		S. M. SPECK	.49		74.56'	822-5'	12-1-88													
133	M. FREED	.60	90.95'	611-771		W.M. MICHAEL & JUANITA ANN BURK				729-158	30 Jan 85													
134	P. BAKER	.42	65.0'	603-832		G.F. ORR TRUSTEE				694-41	2-4-83	W. W. Waddell				712-444								
135	H. & S. WADDELL	.57	88.8'	480-435		R.C. & S.L. WOODIE	0.67		88.8'	768-149	9-26-86	P. & T. FINNEY	.67		88.8'	920-9	10-27-92							
136	J. E. GROSSMAN	.50	78.54'	665-1030	7-3-80	V.M. ONDREY	.50		78.54'	724-225	11/2/84	R. J. BOSLEY	0.50		78.54'	770-916	10-22-86							
137	E. ONDREY	.4	60.39'	234-498		C. & V.M. FENNER	.4		60.39'	730-978	3-8-85													
138	C. & V. FENNER	.39	60.39'	631-412		C. & V.M. FENNER	.39		60.39'	730-978	3-8-85													
139	C. & M. FENNER	.50	66.0'	671-182	6-7-74	A. J. & W. L. KAWALEC	.50		66.0'	692-976	12-20-82	A. J. KAWALEC				735-1093			J. E. & R. M. COMBS	0.50		66'	772-743	11-14-86
140	A. J. KAWALEC	.25	66.0'	308-553		Great Lakes Commercial Bank				728-115	9 Jan 85	W. & D. TAYLOR	.25		66.0'	805-248	3-16-88			FOWLER 949-859 to 861 all map				
141	W.D. TAYLOR	.50	82.5'	568-5	7-22-74																			
142	G.E. McNAUGHTON	.31	82.5'	672-483	4-6-81	G. & G. SHANDWER	.31		82.5'	819-953	10-20-88	See Map												
143	P.D. & L.A. SULL EVAM	.26	50.0'	633-547		R. & D. Morse	.25		50.0'	577-1401	(12/8) 83													
144	R. & S. LEHMAN	.35	95.5'	537-320		L. & D. Corbus				707-1072		J.D. & L.L. BUTH	.33			723-1258	11/1/84							
145	R.G. HAUTER	.34	86.0'	597-198																				
146	T.L. RARICK	.25	63.4'	571-1213		G. A. HULL	.25		63.4'	775-364														
147	T. & G. HULL	.28	95'	591-875		D. & V. McIntosh				706-810														
148	D.R. McIntosh	.28	60.0'	218-515		G. E. & N. L. SEIDEL See Map						V. L. SEIDEL	.22			933-215	3-18-95							
149	L. & P. CRAIG	.22	66.72'	687-956		V. L. OLSON 691-1210	0.27		0.23	684-403	4-14-82	F. & H. MAHEU				736-259	4-23-85							
150	A.D. MANSFIELD	.5	126.8'	532-65		H. J. & D. J. MILLER				733-606	1985	D. J. MILLER	.5			880-230	8-15-91							
151	L. WIEGAND	1.41	176.0'	444-414		C.S. & V.M. FENNER	1.41		176'	730-978	3-8-85													
152	H. & D. MILLER	1.28	134.0'	453-57		P. CLARK JR	3.62			953-372	9-4-93	P. CLARK JR & D.S. WYSS & F. WYSS	3.62											



PARCEL NO.	TRANSFERD TO	AC.	FT. FRT.	VOL. PAGE	DATE	TRANSFERD TO	AC.	FT. FRT.	VOL. PAGE	DATE	TRANSFERD TO	AC.	FT. FRT.	VOL. PAGE	DATE	TRANSFERD TO	AC.	FT. FRT.	VOL. PAGE	DATE
1413-159	J.W.+D.J. FRANCEY	.28	65.0'	538-186																
160	W.+R. CALLAGHAN	.22	65.0'	538-646		W.J.+R.E. CALLAGHAN	0.22	65.0'	734-830	4-2-85										
161	C.+B. KUSHLAN	.22	65.0'	538-270		C. Kushlan			849-27	4-4-90	B. J. Gartin			849-29	4-4-90					
162	C.+V. SPENCER	.22	65.0'	538-238		C.+V. SPENCER			733-125	1985										
163	B.+P. KLEMAREK	.22	65.0'	538-271																
164	R.A.+J.E. KNIGHT	.22	65.0'	667-244		R.A. KNIGHT	.22	65.0'	935-1242	4-15-93										
165	G.+B. WILEY	.21	60.0'	617-1146																
166	J.L. TINNEL	.21	60.0'	621-1092		B.+L. VASKO	.21	60.0'	731-1193	3-21-85	L.M. VASKO	SEE MAP		K.C.+K. SUFFRED JR.	5th MAP	0.21	60.0'	872-56	5-3-91	
167	R.G. COOKE III	.21	60.0'	679-382	10-20-81															
168	D.+C. MAYER	.21	60.0'	603-095		D.E. MAYER	0.21	60.0'	768-983	9-25-86										
169	T.C.+T.E. HUMMEL	.21	60.0'	680-1307																
4066-1	3000 COMPANY	0.075		698-391	5-20-83															
1414-001	L.R. HILLEN	1.17		665-534																
002	L.R. HILLEN	.45	50.0'	665-534																
003	J.+A. HENRY	1.25	101.64'	223-335		J.L.+A. HENRY			686-585	6-21-82										
004	D. FELICI	.49	77.33'	513-1038		A.D. Felici			711-1144											
005	W. DORN+S. MOHARCSKY	.486	77.32'	635-637																
006	S.+A. CALVIN	1.46	23.2'	551-741																
007	L.T. SPRINGS	.56	88.0'	538-504		L.T.+M. SPRING	0.56	88.0'	767-783											
008	D. BURDICK	1.06	100.0'	601-1005																
009	" "	.44	41.61'	" "																
010	E.+R. MITTDWER	.69	65.0'	556-484																
011	J. KOKCSHA	.82	72.0'	657-377		M.J.+M.L. TVERGYAK			688-127	9/3/92	M.J.+M.L. TVERGYAK	.82	77.0'	731-1287	1985					
012	M.+M. KERCHELICH	.8	75.0'	653-810		M.P. KERCHELICH, JR.	SEE MAP													
013	C.C. GRANT	2.0	176.8'	515-1089		C.C. GRANT, TRUSTEE	2.0		923-452	11-23-92	G.E. GRANT	2.0		923-454	11-23-92					
014	D.M. ERNST	.42	68.47'	485-88																
015	R.R. GRANT	1.53	1.74	195.0'	389-316	R+S WOODIE			442-612											
016	FIRST BAPTIST CHURCH	2.67	300.0'	550-88																
017	M.+B. McBRIDE	.34	70.0'	478-773																
018	E.+D. HOUCHEN	.34	70.0'	424-419		E.+D. HOUCHEN	0.34	70.0'	734-747	4-1-85										
019	L.+A. SCHULTZ	.36		537-722																
020	M.A.+K.L. HOLMES	.28		647-119		R.S.+M.L. PERCASSI	.28	67.16'	736-1125	1985										
021	R.+M. RYAN	.34	70.0'	609-225		C.H. BLACK			701-12											
022	M.+O. HORNE	.34	70.0'	281-587																
023	F.+S. BRENTAR	.34	70.0'	679-209		William & Rebecca A. COSTAS			729-137	10/21/85	S.L. BOSMA	SEE MAP								
024	S.+H. JOZSA	.34	70.0'	277-132		H.M. JOZSA	.34		881-705	9-4-91										
025	L. SHIEF	.34	70.0'	509-431																
026	G.+A. VALKO	692-839	.34	70.0'	292-559	A VALKO			950-724	5-2-90	M.S.+K. VALKO	.34	70.0'	935-861	4-13-93					
027	E.M. VAN HORN	.34	70.0'	653-595																
028	E.R.+B.R. BRICK	.34	70.0'	523-226		E.R.+B.R. BRICK	.34	70.0'	949-377	8-3-93										
029	C.+V. VEVERKA	.34	70.0'	649-570	11-3-80	C.+V. VEVERKA	0.34	70.0'	755-762	4-2-86	R.F. COXWILL	.34	70.0'	816-919	9-1-88					
030	C.+M. EVANS	.34	70.0'	470-618																
031	R.+M. LODGE	.34	70.0'	599-501		R.+M. LODGE	.34	70.0'	734-1317	4-3-85	M.A. LODGE		70.0'	886-877	11-7-91					
032	P.+C. MASON	.34	70.0'	291-493		P.N.+C.P. MASON	.34	70.0'	733-278	4-1-85										
033	W. ASH	.34	70.0'	286-70		R.J.+W.S. ASH	.34	70.0'	733-153	4-1-85										
034	D.+L. HORTON	.29	70.0'	677-1285		D.S. HORTON	.29	70.0'	686-416		A SHAMAKIAN	.29	70.0'	804-302	2-25-88					
035	W.+K. CULLUM	.32	80.0'	611-1206		K.E. CULLUM	.32	80.0'	716-1163	6/13/84										
036	R. PATTON	.35	54.5'	442-603		K.L.+C.S. TRABERT	.35	54.5'	729-1309	2-20-85	The Sec. of Housing & Urban Dev.	0.35	54.5'	772-896	11-17-86	L. POLLOCK	SEE MAP			
037	E. DEEL ETAL	.31	75.01'	571-378		P. BOLEK 3/4 INT.	.31	75.01'	722-315	10/10/84	K.C.+M. BOLEK (3/4 INT.)	.31	75.01'	730-726	3-5-85					
038	R.+T. PILLFER	.25	60.0'	609-1104		N.+T. JENSEN, JR.			710-205		S.L. AMATO	.25	60.0'	931-578	2-23-93					
039	D.+L. SCOTT	.25	60.0'	629-442		E.M. GEBURA	.25	60.0'	681-1007		N.E.+T.M. JENSEN, JR.	0.25	60.0'	761-921						
040	C.+C. JOHNSON	.25	60.0'	537-931		C.J.+C.A. JOHNSON	.25	60.0'	733-19	1985										
041	R.+R. KEENER	.25	60.0'	537-754		R.E.+R.E. KEEENER	.25	60.0'	733-827	1985										
042	B.+M. SILVESTRO	.25	60.0'	537-933		J.M. LUCARELLI	SEE MAP													
043	FRED W. GOLLMER	.25	60.0'	585-640		FW + DE GOLLMER	.25	60.0'	943-463	6-16-93	D.E. GOLLMER	.25	60.0'	962-476	11-22-93					
044	T.O. DELVECCHIO	.27	65.0'	665-804	6-20-80	R.W.+E.M. ANSPACH	0.27	65.0'	761-173											
045	B.T. RUDY	.27	65.0'	552-601																
046	C.+C. GRIFFIN	.29	70.0'	631-755																
047	P.+M. CHONG	.28	70.0'	546-886		P.K.+M.S. CHONG	.28	70.0'	734-125	1985										
048	L. CAPRA	.28	70.0'	63-1169	11-2-78	R.L.+M. CAPRA	.28	70.0'	734-520	4-2-85										
049	F.+G. SHORF	.28	70.0'	484-613		R.A.+J.M. MALEC	0.28	70.0'	762-198											
050	H.C. CLIPSTON	.27	70.0'	633-1274		P.L. BURNS	.27	70.0'	743-1155	8-29-85										

TRW-REDI SCALE IN 1/10 OF AN INCH



1-800-345-7334

Table with columns: PARCEL NO., TRANSFER TO, AC., FT. FRT., VOL. PAGE, DATE, TRANSFER TO, AC., FT. FRT., VOL. PAGE, DATE, TRANSFER TO, AC., FT. FRT., VOL. PAGE, DATE, TRANSFER TO, AC., FT. FRT., VOL. PAGE, DATE. Entries include names like M. CONNORS, I. HAUETER, R.C. CHERNICKY, etc.


Vertical scale and title: TRW-REDI SCALE IN 1/10 OF AN INCH. Includes a ruler from 1 to 5 inches and the phone number 1-800-345-7334.

TRW·REDI

SCALE IN 1/10 OF AN INCH

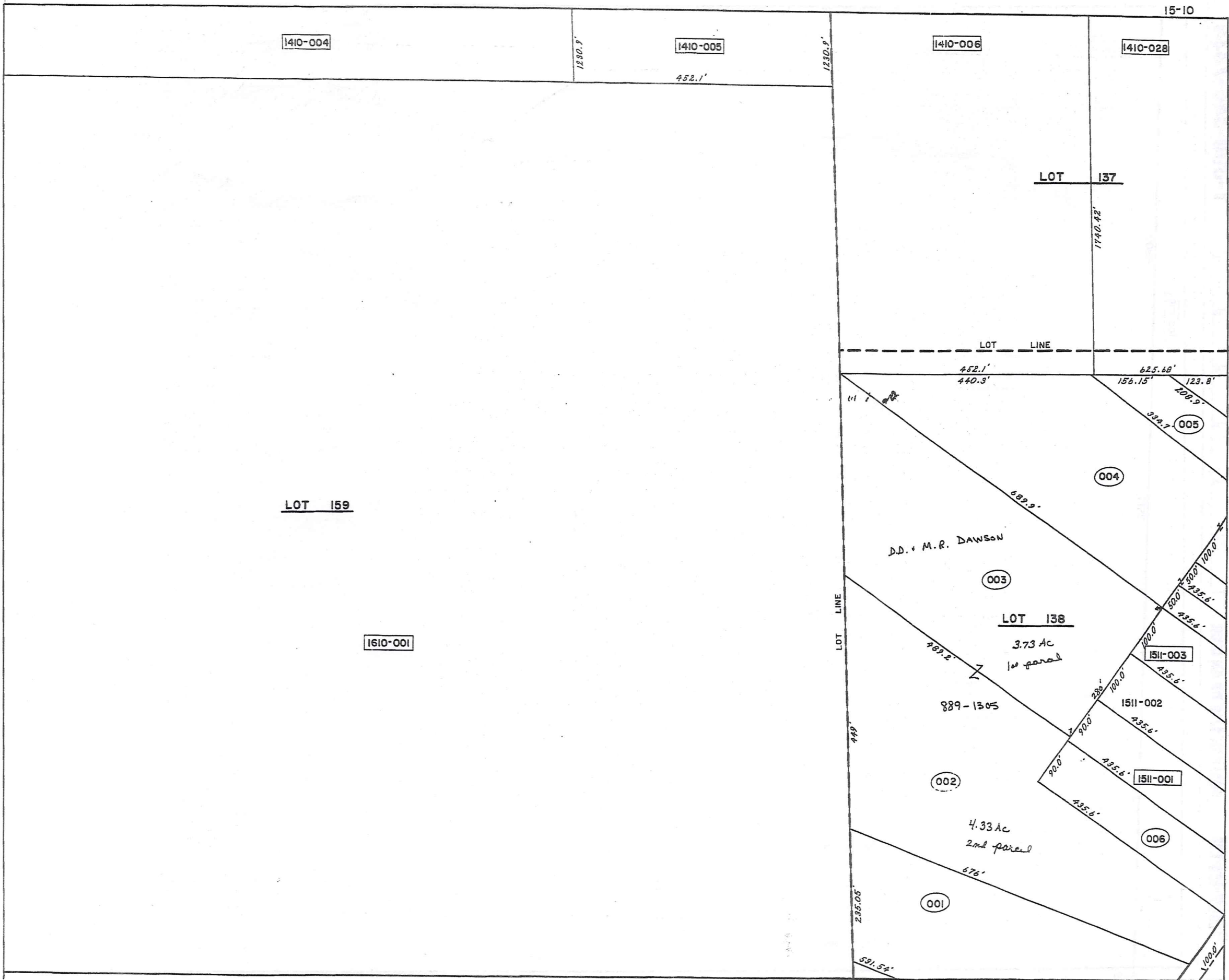


1-800-345-7334



LINE

CORP 100-0191



1410-004

1410-005

1410-006

1410-028

15-10

LOT 137

LOT LINE

LOT 159

1610-001

003

004

005

LOT 138

3.73 Ac
1st parcel

1511-003

889-1305

1511-002

002

1511-001

4.33 Ac
2nd parcel

006

001

1280.9'

452.1'

1230.9'

1140.42'

452.1'

440.3'

625.68'

156.15'

123.8'

208.9'

889.9'

LOT LINE

449'

449'

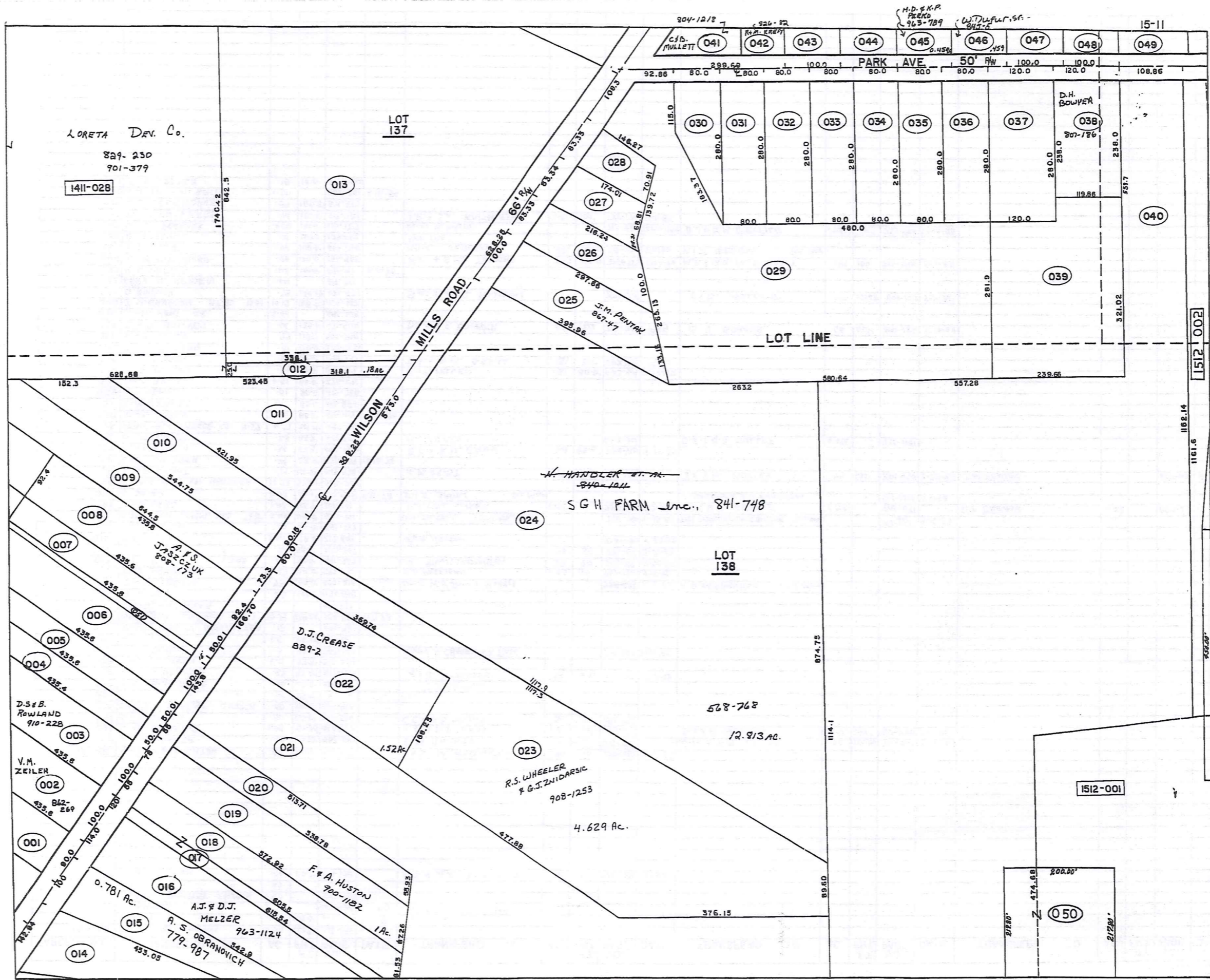
449'

235.05'


591.54'

100.0'



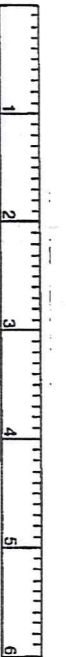


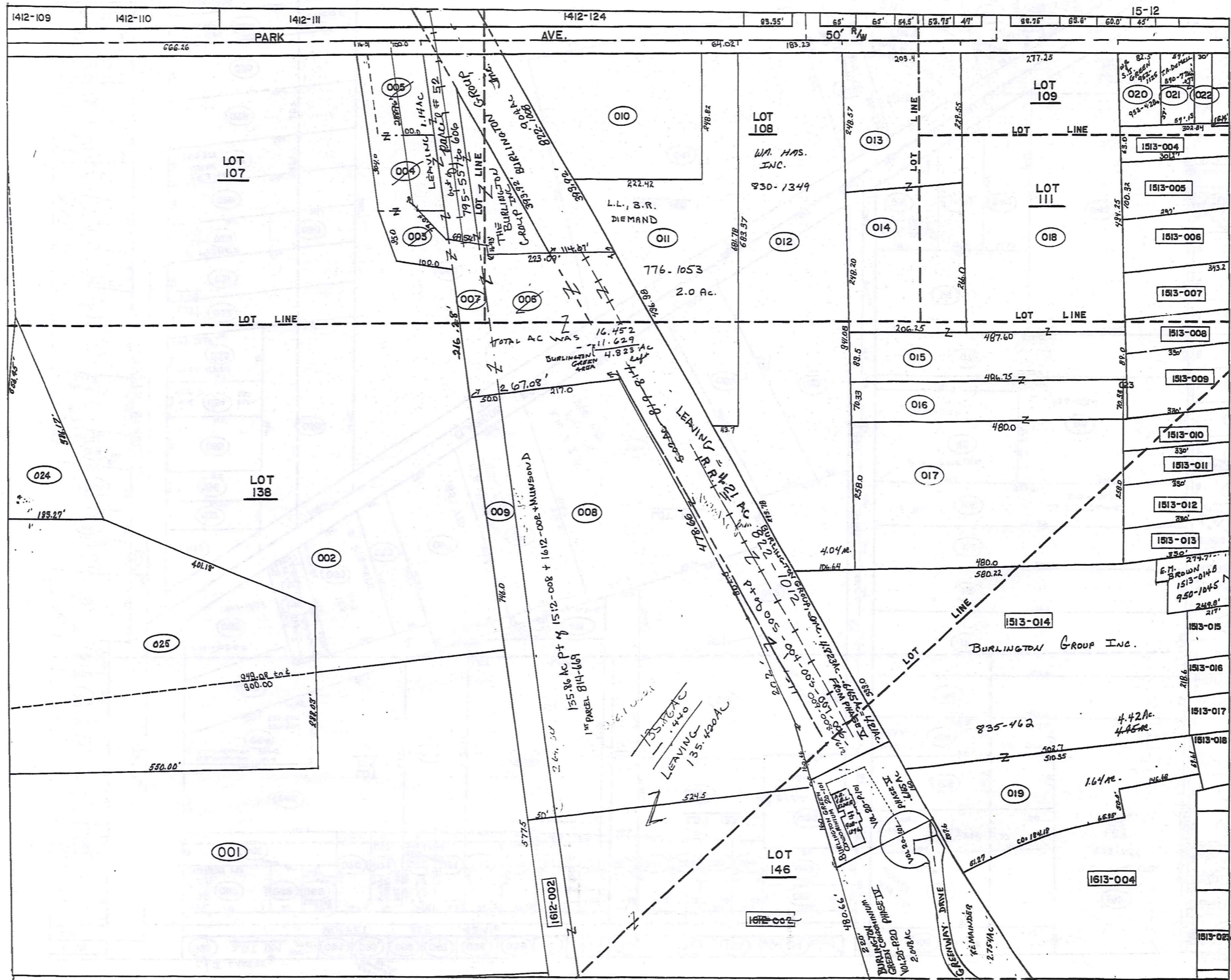
TRW:REDI SCALE IN 1/10 OF AN INCH



1-800-345-7334

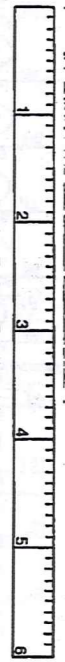
PARCEL NO.	TRANSFERD TO	AC.	FT. FRT.	VOL. PAGE	DATE	TRANSFERD TO	AC.	FT. FRT.	VOL. PAGE	DATE	TRANSFERD TO	AC.	FT. FRT.	VOL. PAGE	DATE	TRANSFERD TO	AC.	FT. FRT.	VOL. PAGE	DATE
150-001	J. + B. PAWLKOWSKI	3.00	222.8'	562-496	4-26-74															
002	R. HANSEN	4.33	100.0'	667-876	9-9-80	SEE MAP DAWSON														
003	R. HANSEN	3.73		667-876	9-9-80															
004	CHARDON BAPTIST CHURCH	2.98		603-918																
005	"	.57		"	"															
006	R. + A. MELZER	.90	80.0'	477-180		R.G. + A.C. MELZER	.90	80	734-328	1985										
1511-001	A. + J. McNAUGHTON	.90	90.0'	546-937		A. + J. McNAUGHTON	.90	90'	733-1061	4-1-85										
002	M. HOLSINGER	1.00	100.00'	587-1041		C.M. Amiot			679-153											
003	H. + A. M. BRIDE	1.00	100.00'	667-577		E.S. + D.A. EADY	1.0'	100'	758-722		C.N. + V.M. ZEILER	1.00	100.00'	711-567	2-27-84					
004	C. + H. STONE	.50	50.0'	270-564		C.C. + H.S. STONE	.50	50.0'	681-950		D.S. + B. ROWLAND	1.00	100.0'	910-228	7-21-72					
005	CHARDON BAPTIST CHURCH	.50	50.0'	603-918																
006	"	.85	85.0'	"	"															
007	J.E. SCHRADER	.50	50.0'	505-261																
008	J. + J. PENICH	.92	92.4'	597-1226		A.F.S. JASZCZUK	.92	92.4'	808-173	5-2-89										
009	H. + E. GLOVAN	1.0	73.3'	295-381																
010	E.B. RAYL	1.0	90.1'	367-160		HARRY S. + BARBARA J. RAYL			749-887	9-11-85										
011	E.J. PAULIK	1.5	304.25'	591-90																
012	EVANS REALTY ASSOCIATES	.18		678-93																
013	CHARDON HILLS (40% INT.)	10.33	628.25'	629-851	9-7-78															
	CHARDON HILLS			604-1110																
014	A. HITE	.23	142.9'	496-568																
015	E. + S. TOBIN	.78	100.0'	653-218		DAVID W. + JUDITH MORRIS			729-633	7-Feb-85	A.S. OBRANOVICH				See Map					
016	T.W. HARRISON	1.23	114.0'	597-676		T.W. HARRISON	1.23	114.0'	961-1344	11-18-93										
017	F.E. BOHL	.28	20.0'	491-367		M. PAWLKOWSKI	.28	20'	743-48	8-20-85										
018	"	.74	55.0'	491-367		"	.74	55'	743-48	8-20-85										
019	E.C. RUCK	1.00	78.0'	217-641		F. + A. HUSTON			900-1182	4-23-72										
020	F.A. HOUSTON	.60	55.0'	546-127																
021	BASS LAKE COMM., INC.	5.40	143.8'	221-171		G.E. DURELL			795-484	9-18-87	THE BURLINGTON GROUP INC.				795-557	9-18-87				
022	J. + D. WARD	1.42	166.7'	607-161		J.W. + D.J. WARD	1.42		734-386	4-2-85	T.A. + D.J. CREASE	1.42		763-291		D.J. CREASE	1.52		889-2	1-2-79
023	C. DRIGGS	4.63	60.1'	629-898	9-8-78	E. + E. SPROW					R.S. WHEELER + B.J. ZNORASIC			988-1253	7-7-92					
024	E. MIGGANTZ + N. HANDLER	12.83	573.0'	568-768																
025	E. + H. ERNST	.79	100.00'	519-939		H. M. ERNST	0.79	100.00'	727-333		J. + J.M. PENTEK	.79	100	730-470	2-28-85	J.M. PENTAK			867-47	2-14-91
026	G. + J. BIEDRICH	.49	83.3'	571-109	12-10-74															
027	J. + E. BOHND	.36	83.3'	593-1014		R.F. + R.M. CAVE	.363	83.3'	748-705	11-15-85										
028	D. McELWAIN	.28	83.3'	667-947		M.L. RAJAJC			692-20		C.E. + B.A. MULLETT	0.276		775-491						
029	PARK Ave. MANDR CO. 4-67	4.71	28.16'	459-769																
030	J. + D. EARLY	.36	80.0'	617-1113	2-17-78															
031	E.M. WATKINS	.51	80.0'	601-855																
032	K.P. TEMPLE	.51	80.0'	613-788																
033	C. + J. BELZ	0.51	80.0'	578-1171																
034	R. + P. MILLER	.51	80.0'	513-917		R. + P. MILLER	.51	80.0'	683-969	3-22-82										
035	L. + E. STOFAN	.51	80.0'	296-293		T.S. + D.M. GRAU	.51	80'	747-145	1985										
036	F. + A. TACONO	.51	80.0'	553-1239																
037	R. + M. LONG	.77	120.0'	552-1114																
038	D. + D. BOWYER	.66	120.0'	431-944		D.W. + D.F. BOWYER	.66	120	733-104	1985	D. H. BOWYER	.66	120'	807-126	4-19-88					
039	H. + N. HART SR	1.66		556-628																
040	J. W. SANBORN ET AL 15-00	15.17	108.8'	650-1071																
041	G. RANSEY	.70	299.69'	426-594		See Map G. RANSEY			802-518		C. + B. MULLETT	.70	299.69'	804-1218	3-11-88					
042	GARY H. HEIDEN	.34		619-34																
043	R. L. MORRIS	.46	100.0'	625-91	2-6-78															
044	K. + M. MITTOWER	.46	100.0'	551-968		H.C. + E.M. THOMAS	.459	100.0	715-756	5-2-84	M.P. + M.K. McDERMOTT	.459	100	736-913	5-1-85					
045	J.J. SAGE	.46	100.0'	647-794		M.D. + J. URQUHART	.459	100.0	718-230	7/6/84	P. + J. BIDGOOD				See Map					
046	A. STRAINIC	.46	100.0'	623-458		See Map														
047	W. + H. PARSONS	.459	100.0'	663-1217		HELEN M. PARSONS			715-422	16-Mar-1989	D.J. + K.M. GENTILE	.459	100'	750-220	12-19-85					
048	J. + J. KNISKERN	.46	100.0'	519-281		J.R. + J.A. KNISKERN	.46	100'	735-170	4-3-85										
049	H.L. CALENDINE	.59	108.8'	571-379																
050	W.W. JR. + M. SMITH	1.00		352-551	3-18-59															
051	J. SCHRADER	.15	15.0'	578-584																



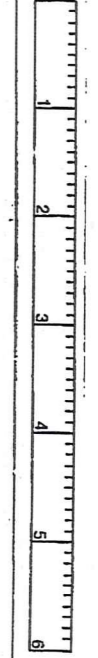
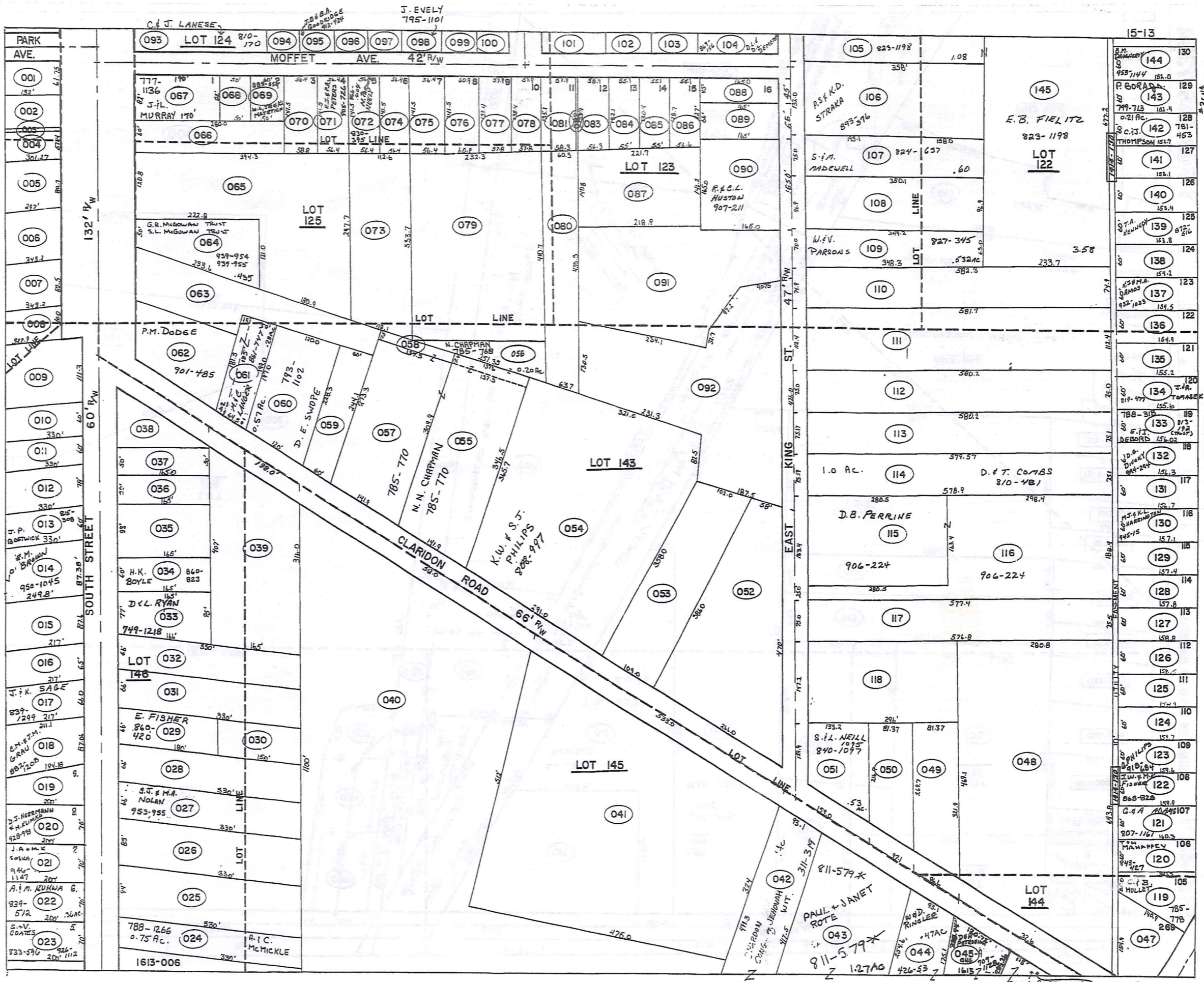


TRW:REDI

SCALE IN 1/10 OF AN INCH



1-800-345-7334



429'

EAST KING ST

EAST KING ST

EAST KING ST

EAST KING ST

EAST KING ST

EAST KING ST

046-8045-012A - L.P.L.T. GARL

PARCEL NO.	TRANSFERRED TO	AC.	FT. FR.	VOL. PAGE	DATE	TRANSFERRED TO	AC.	FT. FR.	VOL. PAGE	DATE	TRANSFERRED TO	AC.	FT. FR.	VOL. PAGE	DATE	TRANSFERRED TO	AC.	FT. FR.	VOL. PAGE	DATE		
1512-001	J. W. SANBORN ET AL.	14.05	577.5'	550-1071		LOT SPLIT -025- 1.80 AC.	12.25															
002	"	20.15	746.0'	550-1071		LOT SPLIT -025- 3.20 AC.	16.95															
003	J.M. RUSSELL	.25	550-1287			BASS LAKE COMMUNITY, INC.	0.25		695-359	3-30-83	Bass Lake Community	0.024		706-981		G.E. DURELL			795-484	9-18-87		
004	"	.40	16.5'	550-1287		"	0.40	16.5'	"	"	"	"	"	"	"	"	"	"	"	"		
005	"	.40	108.0'	550-1287		"	0.40	100'	"	"	"	"	"	"	"	"	"	"	"	"		
006	"	1.25	550-1287			"	1.25	"	"	"	"	"	"	"	"	"	"	"	"	"		
007	"	.68	550-1287			"	0.68	"	"	"	"	"	"	"	"	"	"	"	"	"		
008	BASS LAKE COMM. INC.	6.91	221.416			G.E. DURELL			795-484	9-17-87	THE BURLINGTON GROUP, INC.			795-551	575	9-18-87						
009	"	.86	271.416			G.E. DURELL			795-484	9-17-87	THE BURLINGTON GROUP, INC.			"	"	"						
010	C.E.I.	1.68	174-279																			
011	L. + B. DIEMAND	2.0	64.02	611-540		LARRY L. & BAYNE R. DIEMAND	2.0	64.02	712-1183	4-3-84	V. L. DIEMAND	2.0	64.02	712-1150	4-20-84	L. L., B. R. DIEMAND			Sec Map			
012	GEARUGA REALTY	4.04	183.2'	291-503																		
013	CEMETERY CHARDON VILLAGE	1.14	209.4'	114-160																		
014	"	1.22	114-159																			
015	"	1.00	128-159																			
016	"	1.00	212-298																			
017	"	2.84	285-3																			
018	"	3.17	272.2'	21-420																		
			65-262																			
			72-35																			
019	J. + M. BRINDO	1.44	434-71			J. W. + M. K. BRINDO JR.	Lot		724-714	1985												
020	J. H. SPEAR	.33	82.5'	556-1070	9-18-73	S. L. DIAL	.33	82.5'	722-170	10/10/84	S. J. GREEN	.33	82.5'	952-1125	9-9-93	W. R. S. J. GREEN			.33	953-428	9-10-92	
021	W. ASHLEIGH	.13	59.0'	597-948		T. A. DeMELL	.13	59.0'	590-776	1-4-92												
022	W. WITTINGHAM	0.04	30.0'	200-431		W. B. Whittingham			704-27													
023	CEMETERY CHARDON VILL		212-289																			
024	J. W. SANBORN	.75	259-390																			
025	F. D. + J. W. SANBORN	5.0	559-326																			
1513-001	D. B. KOSIE	0.16	61.70'	484-90																		
002	I. R. LANG	.18	670-912																			
003	J. + L. SHAPIRO	.02	6-14	611-160																		
004	T. + D. SABULA	.42	57.4'	815-1122		F. + W. LYNN	0.417	57.42'	696-95	3-31-83												
005	R. + E. RARICK	.75	88.70'	637-253																		
006	J. + S. NEILL	.75	611-1123																			
007	R. + E. RARICK	.60	65	82.5'	580-819																	
008	W. G. WILDER	.45	454-752																			
009	K. R. TEMPLE	.80	111.3'	603-463		G. L. + G. A. SHANOWER	0.82	111.3'	759-529													
010	K. + P. BOLEK	.51	.45	60.0'	478-825																	
011	J. + C. MACMILLAN	.45	60.0'	619-1246	3-31-78	J. D. + C. L. MacMILLAN	.45	60	730-676	3-4-85												
012	D. + D. URBAN	.60	28.0'	434-366		R. H. + P. J. NOYES	0.60	28'	757-1291													
013	J. BOSTWICK	.46	60.0'	418-162		J. P. BOSTWICK	.46	60'	751-92	12-31-85	J. P. BOSTWICK	.45	60'	815-308	8-10-88							
014	J. + M. BRINDO	.495	434-71			J. W. + M. K. BRINDO	4.95		734-774	4-2-85	SEE MAP											
015	R. + A. RICHARDSON	.49	87.6'	609-62		G. + K. L. WITOSKY	.49	87.6'	740-582	7-12-85												
016	S. + M. MUDZYN	.37	65.0'	452-827																		
017	J. + M. BRINDO, JR.	.77	663-163																			
018	G. PANEK	.43	87.06	589-458		G. M. + J. M. GRAU			882-1208	9-20-91												
019	L. G. THOMAS	.30	396-624			M. A. + M. E. KIMPTON	0.30		770-465	10-16-86	R. SYKORA	0.30		771-1113	10-24-86							
020	R. + P. BUTLER	.36	70.0'	552-969		R. P. + G. E. LABELLE	.36	70.0'	692-707	12-6-82	D. J. HERRMAN + M. KLIMKO	.36	70'	928-993	1-14-93							
021	C. + E. NELSON	.36	70.0'	546-737		D. M. BAXTER	.36	70.0'	684-1195	5-4-82	R. P. J. SPANGLER	.36	70'	807-336	4-20-88	J. A. + M. K. JOYKA	.36	70'	946-1167	7-13-93		
022	G. + J. ERNST	.36	70.0'	647-573	7-18-79	G. D. ERNST	0.36	70'	759-214		J. J. + K. J. SAGE	0.36	70'	768-692	9-23-86							
023	J. + J. MILLER	.36	70.00	625-1153		W. E. STONEMAN			701-830		S. + V. STANTO	0.36	70'	757-897	4-30-86	S. SZANTO, JR.			Sec Plat			
024	D. + T. POWERS	.41	520-821			R. + C. McMickle																
025	F. R. BARDNE	.71	94.0'	512-134																		
026	W. + L. WILDER	.62	83.0'	246-61		L. + I. HANSON	.50	66.0'	807-170	4-18-88	J. J. + M. A. NOLAN	.50	66.0'	955-955	9-14-95							
027	J. C. DAVIDSON	.50	66.0'	221-623																		
028	G. A. + C. A. WELLMAN	.50	66.0'	675-1389		W. J. + M. H. Fisher 691-1218	.27	66.0'	689-1361	9-28-82												
029	M. FISHER	.23	201-628																			
030	"	.50	66.0'	667-565		S. A. MASTIN			66'	774-1049	12-18-86											
031	R. + R. VOELKEL	.50	66.0'	597-1077		J. C. + L. A. REID	.50	66	733-244	4-1-85												
032	J. + L. REID	.32	77.0'	445-752		DAVID M. + LISA A. RYAN			729-56	29.8.85				749-1218	26.6.85							
033	A. C. BERTKE	.32	77.0'	445-752		T. D. M. K. MOUYOS IN L. MAYOROS	60'	764-195			T. D. M. K. MOUYOS IN L. MAYOROS	60'	772-659	11-14-86	T. D. + M. K. MOUYOS			801	718			
034	I. D. PEDERSEN	0.33	60.0'	505-212		H. M. Betzer (Trustee)			704-11	12-7-85												
035	E. C. BETZER	.23	99.0'	427-1007																		
036	L. + B. ASH	.19	50.0'	542-761																		
037	E. F. WETTSTEIN	.19	50.0'	571-692	11-01-74																	
038	F. C. RETZER	.25	502-455																			
039	H. M. BETZER	1.26	198.0'	277-609		H. A. Betzer (Trustee)			708-11	12-9-85												
040	I. D. BLACK	12.61	512.0'	201-289																		
041	R. HAVETER	2.30	41.20	533.0	229-247	E. C. Betzer	4.20	533.0	690-367	10-7-82	H. M. Betzer	4.20	533.0	693-137	1-19-89	H. M. Betzer (Trustee)			4.20	533.0	695-139	1-19-89
042	CHARDON CONG. OF JEHOVAH WIT.	1.00	93.19'	311-319																		
043	A. BACAK	1.27	263-88			SEE MAP																
044	W. + D. RINGLER	.47	93.19'	426-53																		
045	W. + L. PETERSEN + BOLD CO. SPLIT	2.5	76.5'	676-794	7-27-81	R. + S. WOODIE	.50	120.10	696-460	4-6-83	D. H. PETROVICH			709-128								
046	A. H. S. PETERSEN	.37	66.0'	676-794	7-27-81	SPLIT FROM 045 1.046 + 012 (1613)					R. + S. WOODIE # 2	0.568	115	696-460	4-6-83							
047	W. + M. CHAPMAN	.29	578-920			M. J. GALUSICK + D. M. SHANER	.29		717-652	6/25/84												
* SEE 1613	045 PETERSEN + BOLD CO.	1.28	676-794	7-27-81		SEE 1613 - NEW PARCEL # = 16																

PARCEL NO.	TRANSFERD TO	AC.	FT. FRT.	VOL. PAGE	DATE	TRANSFERD TO	AC.	FT. FRT.	VOL. PAGE	DATE	TRANSFERD TO	AC.	FT. FRT.	VOL. PAGE	DATE	TRANSFERD TO	AC.	FT. FRT.	VOL. PAGE	DATE
1513-131	R. & C. HAUZIE	.22	60.0	551-1230		M. & V. KELER			617-384		M.L. & D.L. KELLY	.22	60'	749-24	11/25/85					
132	M. CAMPAGNA	.22	60.0	550-770		SEE MAP														
133	K. DOWLING	.21	60.0	557-1101		N & J BURLINGHAUS			667-663		E. & I. J. DEBORD	.21	60'			CO-TRUSTEE E. J. DEBORD	.21	60'	813-191	7-12-88
134	N. & C. PHILLIPS	.22	60.0	551-1229		N. J. C. A. PHILLIPS	.22	60'	734-167	4-2-85	J. R. TOMASEK	.22	60'	819-477	10-14-88					
135	W. B. M. BAILEY	.22	60.0	537-1102																
136	D. & G. MANGOLD	.22	60.0	537-1100																
137	R. & V. SCHNEIDER	.22	60.0	538-185		D & V SHAFER	.22	60.0	609-985	7-11-77	M. & R. STRIPAY	.22	60.0		8-1-78	J. W. WELLS			67-947	10-1-88
138	W. B. D. BOYD	.22	60.0	538-726		K. & M. A. AMOS	0.22	60'	775-737	12-24-86										
139	J. & V. WOLF	.22	60.0	538-685		T. A. KENNEDY	0.22	60'	872-516	5-5-91										
140	J. & H. BRUNSMAN	.21	60.0	571-816																
141	D. & L. TALLADINO	.22	60.0	537-1259		R. & D. NALONKA	.22	60.0	598-114		CAROL A MA			621-1090						
142	R. & B. HARRY	.22	60.0	537-1162		E. BASH & O. HARRISON	.22	60.0	599-597		S. BRENTAR	.21	60'	720-941	10/11/84	S. F. H. BRENTAR	.21	60'	731-1219	1985
143	R. & K. EVANS	.22	60.0	538-194		K. EVANS	.22	60.0	599-717		PETER BOBA JR			799-718						
144	J. & B. DAUGHERTY	.22	60.0	537-1149		B. M. DAUGHERTY	.22	60.0	953-1144	9-16-93										
145	J. & K. PATTERSON	3.58	4.12	376-41		G. BISHOP	3.58		647-917	8-2-79										
# 127	J. F. & L. R. PAPPALARDO			773-701																

SEE MAP

SEE MAP

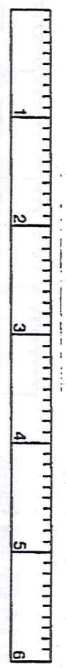
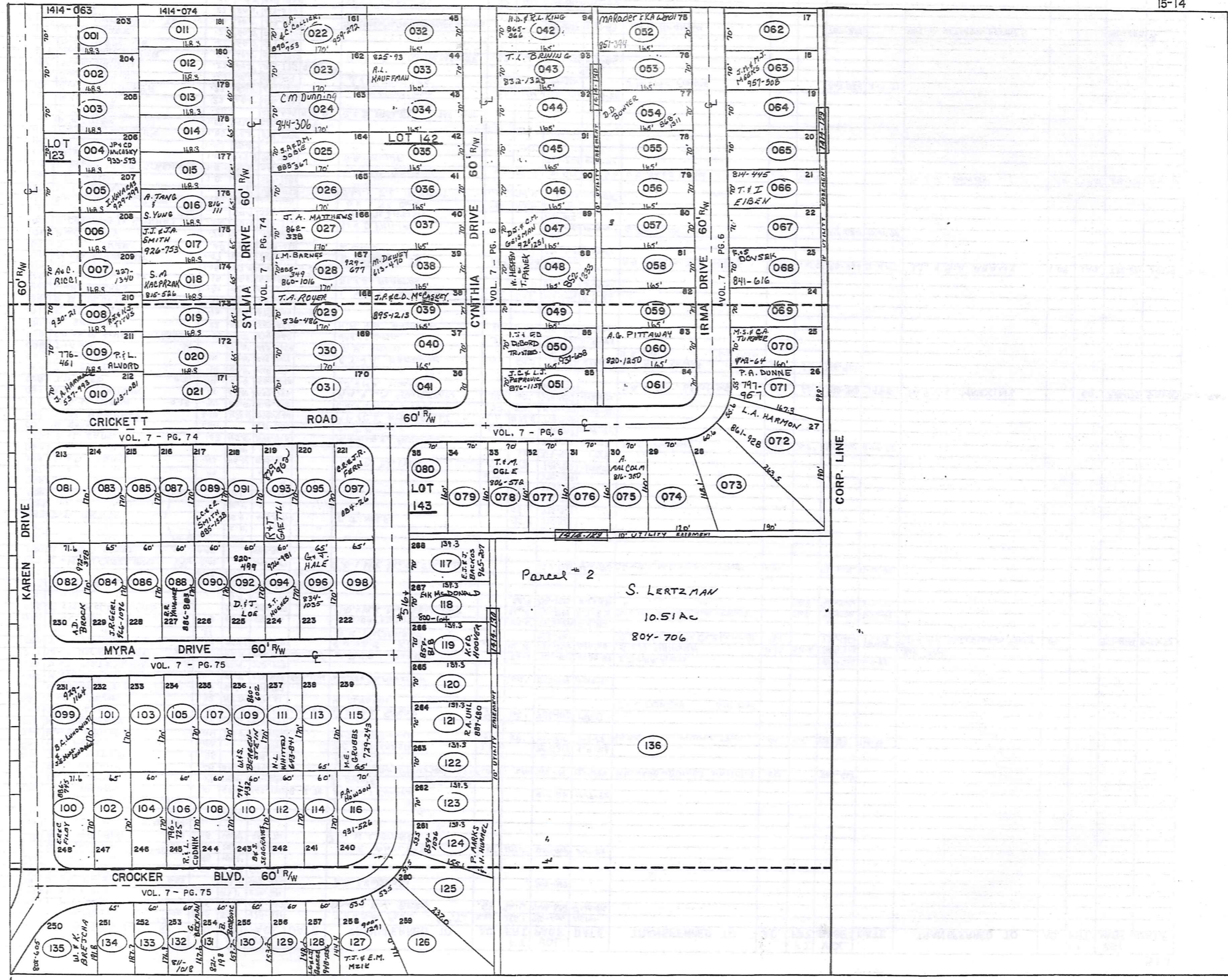
TRW-REDI

SCALE IN 1/10 OF AN INCH



1-800-345-7334

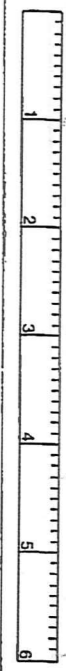
PARCEL NO.	TRANSFERRED TO	AC.	FT. FRT.	VOL. PAGE	DATE	TRANSFERRED TO	AC.	FT. FRT.	VOL. PAGE	DATE	TRANSFERRED TO	AC.	FT. FRT.	VOL. PAGE	DATE	TRANSFERRED TO	AC.	FT. FRT.	VOL. PAGE	DATE
1513-048	K.R. ALBRIGHT	3.55	326.1'	478-431		J.P. + G.R. PARK	3.55	326.1'	716-606	6/6/84										
049	J. PRINGLE	.55	96.4'	238-857		D.W. + P.V. BERG	.55	96.4'	744-652	9-10-85										
050	E. + S. CAVEY	.45	97.1'	674-791																
051	D. + B. RILEY	0.53	189.0'	593-667		R.A. LEWENSKI			707-487											
052	P. + B. KIEBLER	1.50	266.0'	551-785																
053	"	.90	109.6'																	
054	B.J. NEETER	2.86	291.0'	492-342		K. S. PHILIPS	2.85	291.0'	808-997	5-11-88										
055	N.B. CHAPMAN	2.05	141.9'	255-74		N.N. CHAPMAN														
056	"	0.20	20.6'																	
057	"	0.91	141.9'																	
058	"	0.06																		
059	N.J. RHODES	.31	60.0'	553-1310	B-6-73	D.L. + N.J. RHODES				9/9-86	10-19-92									
060	T. + D. SWOPE	.57	120.0'	611-1086		D. SWOPE														
061	E.C. BETZER	.28	64.5'	444-207		H.M. BETZER (Trustee) 2 PARKER ST. 27A	.27A		208-H	12-9-83	RICHARD + DENISE MANDAU	.28		800-613						
062	J.C. SHUSTER	.55		679-75		SEE MAP														
063	P.K. PARK	1.50		427-177		J.C. + J.D. COMER	1.50		769-317	9-9-86										
064	K. + H. NELSON	.44	50.0'	531-1155		G. + S. GOWAN	.44	50'	830-810	11-5-88	G.R. MCGOWAN S.L. MCGOWAN TRUST	.44	50'	439-415	5-8-93					
065	M.A. GEDRSKEY	1.69	120.8'	524-207																
066	J. + E. CARR	.39	60.0'	665-670	6-12-80	G. A. + E. SPEAR	.39	60'	736-108	1985										
067	H. + C. CLIPSTON	.32	82.0'	637-61		H. CLIPSTON					J.I. L. MURRAY									
068	G. TRINETTI	.10	50'	609-152																
069	M. + W. SMITH		60.0'	617-839	653-1206	W.E. JR. + K.L. MAJETICH		60'	885-559	10-24-91										
070	D. + J. HOSTETLER	0.19	56.4'	593-782																
071	W. + D. HOSTETTER	0.18	56.4'	597-1128	601-787	J. P. + C. L. NOKES			56.4'	714-513	4-30-84			905-726	6-4-92					
072	J. + M. MAYNARD	.16	56.4'	492-310		R.N. + S.J. KING	.16	56.4'	719-1310	10/11/84	S. + M. VAUGHN	0.16	56.4'	759-1713					SEE MAP	
073	"	.81				M.K. McCLELLAND			705-461		C.D. + M.K. McCLELLAND	.81		732-1213	1985				C.D. + M.K. McCLELLAND TRUST	.81
074	L. + L. MORTENSON	.16	56.4'	631-716		L. MORTENSON	0.16	56.4'	757-1254	5-9-86				951-1036	8-24-93					
075	C. + M. McCLELLAND		56.4'	484-937		C.D. + M.K. McCLELLAND		56.4'	732-1210	4-2-85	CD + MK McCLELLAND TRUST		56.4'	951-1036	8-24-93					
076	"		60.9'			"		60.9'	733-1210	4-2-85	"		60.9'	951-1036	8-24-93					
077	A. HOWER	0.18	57.9'	633-522	Nov. 28, 71															
078	"	0.18	57.9'	"	"															
079	C. + M. McCLELLAND	0.81	2.01	484-937		C.D. + M.K. McCLELLAND			733-1210	4-2-85	CD + MK McCLELLAND TRUST	2.01		951-1036	8-24-93					
080	H.E. + G.G. SALTZ	0.58		580-947	1975															
081	"	0.81		599'	"															
082	"			2.0'	"															
083	D.S. BETTS		55.9'	491-971		T. J. DOLFI		55.9	775-329											
084	"		55.1'	"				55.1	775-329											
085	"	0.68		55.1'	"			55.1	775-329											
086	"		55.1'	"				55.1	775-329											
087	"		55.1'	"				55.1	775-329											
088	N. + D. EGING	.42	45.0'	245-345		N. + D. EGING	.42	45	733-982	1985										
089	"		66.0'					66	896-1072	3-18-92	R.C.L. HUSTON	.62	165'	907-211	6-19-92					
090	A. + L. EGING	.62	165.0'	576-448		N. EGING + L. PARSONS			896-1072	3-18-92	R.C.L. HUSTON	.62	165'	907-211	6-19-92					
091	S. RUSNIK	1.50		221-551		G. J. RUSNAK	1.50		969-788	1-19-94										
092	C. + M. BRINKMAN	2.10	424.0'	550-364		P.P. I.C.L. AMICARELLI	2.1	424.0'	770-878											
093	M.S. WITHROW	0.25	30	542-658		C.R. + J.A. LAVERSE	.30	52'	810-170	6-27-88										
094	R. + L. STIVERSON	.14	60.0'	532-733		R.M. + L.D. STIVERSON	.14	60'	734-438	4-2-85										
095	J.D. FORD	0.27	.14	60.0'	559-895	S.J. + M.A. NOLAN			671-724		D.A. + T.L. BRENTAR		60'	738-340	1985				M. + V. L. MARKINS	60'
096	J.K. PATTERSON	.14	60.0'	568-118																
097	J. CAMPBELL	.14	60.0'	643-457		R.J. + A. KACHUCK	.14	60.0	717-252	6/20/84	L. + K.A. LEWIS	0.14	60'	766-900						
098	J. + F. SMITH	.20	72.0'	825-1079		J.R. SMITH		72.0'	771-1243		J.A. EVELY									
099	J.A. + S.M. SCHELLENTRAGER	.22	61.2'	674-860		H.P. + E. MORSIC	.22	61.2'	952-640	8-31-93										
100	H. SKINNER	.22	57.9'	233-583		H.N. + N. SKINNER	.22	57.9	716-536	6/5/84										
101	E. HUTCHINSON	.40	115.8'	679-656	10-23-81															
102	D. B. MILGATE	.20	82.6'	591-924		L. + W.A. ROGERS	.21	82.6'	734-1389	4-2-85										
103	L. + H. RODGERS	.21	82.6'	431-352		D.L. + D.L. DEMETER		46.0'	869-156	3-28-91										
104	J.L. HOWELL et al.	.16	46.0'	591-1164																
105	G. BISHOP	1.08	132.0'	647-919	B-2-79															
106	M. + D. ELDRIDGE	1.07	132.0'	203-322		W. JACKSON, JR.			132.0	679-835	S.A. BURNS + J.J. ADAMS	1.08	132.0'	695-266	3-11-93				J.J. + S.A. ADAMS	1.08
107	R. + E. ISHEE	.60	75.0'	638-631		R. ISHEE	.60	75.0'	671-1131	11-24-82										
108	B. + C. RABY	.78	96.95'	613-864																
109	A. CHANEY + D. CHANEY	.53	70.0'	663-542		G. + K. D. PHILIPS			721-960	10-10-84	G. PHILIPS			918-684	10-10-92					
110	V. MCDUMBER	1.50	74.9'	537-623		V. + D. McINTOSH			706-812											
111	D.E. CONE + P.A. GIBSON	1.50	112.4'	643-4104		D.E. + P.A. Cone	1.50	112.4'	670-190	10-4-82										
112	D.L. GRIMM	1.0	75.0'	486-430		D.W. + I.L. GRIMM	1.0	75.0'	733-1093	4-1-85										
113	L.E. GRAWUNF	1.0	75.18'	661-367		S.P. + S. BOLAN	1.0	75.18	734-913	4-2-85	T. J. + J. S. THOMAS	see Map	1.0	75.18					D. E. T. COMBS	1.0
114	J. BOLAN, JR. + S. STRANIERO	1.0	75.18'	661-367		D.B. FERRINE			906-226	6-10-92										
115	D.V. PECK	1.05	163.4'	515-794		"														
116	"	1.45	25.0'			"														
117	P.E. + B.L. KIEBLER	1.00	75.0'	678-1390																
118	P. KIEBLER	1.00	147.0'	565-444	6-18-74															
119	P. JOINER JR.	.26		674-405	5-21-81	C. + B. MULLET														
120	M. + C. ABINS	.22	60.0'	601-432																
121	R. + M. SCHMUCKER	.22	60.0'	621-1215		G. + A. ADAMS	.22	60'	807-1161	4-29-88										
122	J. + M. HOPKINS	.22	60.0'	550-49		J. + M. HOPKINS			709-736		J.W. + M.K. FISHER			868-828	3-19-91					



PARCEL NO.	TRANSFERRED TO	AC.	FT. FRT.	VOL. PAGE	DATE	TRANSFERRED TO	AC.	FT. FRT.	VOL. PAGE	DATE	TRANSFERRED TO	AC.	FT. FRT.	VOL. PAGE	DATE	TRANSFERRED TO	AC.	FT. FRT.	VOL. PAGE	DATE
1514-081	E. BAVIS	.28	71.6'	679-1283	5-13-81															
082	W. F. RICKARD	.28	71.6'	681-843		W.S. & F.L. RICKARD	.28	71.6'	733-1318	4-2-85	SEE MAP									
083	B.J. & S.A. BATCHELOR	.25	65.0'	647-32																
084	J. & P. DOWDLE	.25	65.0'	542-1344		PATRICIA A. DOWDLE			749-977	10-11-85	D.R. I.C.A. VANCE	0.25	65'	773-508		SEE MAP				
085	S. S. ZARACK	.23	60.0'	576-728																
086	B. & L. MILLWARD	.25	60.0'	631-362																
087	C. & C. EISMAN	.23	60.0'	566-29																
088	D. & D. GREATHOUSE	.23	60.0'	637-474		BARCLAYS AMERICAN MORTGAGE INC.			740-1121	7-17-85	C.L. & R.R. YAUGHER	0.23	60'	766-915		R.R. YAUGHER	.23	60'	886-803	11-6-91
089	P. & N. YACOVELLA	.23	60.0'	542-581		N.L. YACOVELLA	.23	60'	720-1217	10/11/84	L.C. & C.C. SMITH		60'	885-1324	10-31-91					
090	J. & E. MCMURTRIE	.23	60.0'	621-712		T.W. & D.B. PARR	.23	60'	749-518	11-12-85										
091	J. & E. KULCH	.23	60.0'	542-579																
092	M. MANNING	.23	60.0'	580-1		F. & M. RINK	.23	60'	813-476	7-15-88	D.F. J. LOE	.23	60'	920-499	10-31-89					
093	W. & D. SHRIVER	.23	60.0'	565-410		R.F. & S.J. TENNYSON	.23	60'	729-1276	6-28-85										
094	J. & B. FRIEND	.23	60.0'	597-961		P.H. MANCUSO	.23	60'	623-141	5-24-88	S.T. HUGHES	.23	60'	926-981	12-23-92					
095	T.L. & S.M. MCCRAE	.25	65.0'	643-964		R.W. & L.J. WELDER	.25	65.0'	719-517	7-27-84										
096	H. & P. GANT	.25	65.0'	623-189																
097	K. PARR	.25	65.0'	629-211	8-18-78	M. & D. CLARIC			821-116		TRANS OHIO SAVINGS BANK			870-116	4-10-91	Srv. of Housing & Urban Dev.			870-988	4-18-91 (See MAP)
098	P.P. & C. LANZONE	.25	65.0'	546-1345																
099	K. & B. MATTHEW	.28	71.6'	643-258		C. NOSKO		71.6'	907-1002	6-25-92	B.C. LUNDQUIST & J.E. MASS LUNDQUIST	.28	71.6'	929-1144	1-29-93					
100	J. & G. SOMERVILLE	.28	71.6'	653-182		THE OHIO SAVINGS ASSOC.	.28	71.6'	682-1063	2-19-82	L.C. & L.M. NONNAMAKER	.28	71.6'	682-1069	2-19-82	P.S. & M.L. PERCASSI	.28	71.6'	733-139	5-31-85 *
101	T. & C. KOVACICH	.25	65.0'	675-785	6-30-81															
102	J.M. & J.L. LEONARDI	.25	65.0'	546-999		J.M. & J.L. LEONARDI	.25	65'	733-506	4-1-85										
103	J. & J. KRIZ	.23	60.0'	617-178	2-17-78															
104	S. & L. DACKIEWICK	.23	60.0'	609-133																
105	D. & L. FERRICK	.23	60.0'	546-295																
106	R. & S. HARTZ	.23	60.0'	643-375		B.L. & C.W. CAGE	.23	60'	739-591	3-1-85	R. & L. CUDNIK					SEE MAP				
107	JEFFERY KLEVE	.23	60.0'	647-1169		T.B. GULLAUME	.23	60'	743-124	8-20-85										
108	R. & J. ADHARA	.23	60.0'	625-916		T.M. & L.S. McCAFFERY			677-476	5/3/93										
109	G. & J. SANTORE	.23	60.0'	609-503		R.E. NELSON	.23	60'	625-701		R.E. & J.E. NELSON	.23	60'	745-138	10-3-85	V.M. PITT	.23	60'	811-1052	6-22-88
110	F. VOLOSYN	.23	60.0'	635-275		JUNITA KOVATS			726-1233	10/11/84	G.R. & D.L. MIX	.23	60'	736-501	4-25-85	B.I.S. SEGRAVES				SEE MAP
111	N.L. WHITTEN	.23	60.0'	649-841																
112	D.K. & P. MONTGOMERY	.23	60.0'	546-996																
113	R. & G. CLONAN	.25	65.0'	621-170		ROBT. F. CHRISTINE A. HOPKINS			741-788	30 JUL 85										
114	R. & K. MARION	.23	60.0'	546-995																
115	T. & J. TROYAN	.25	65.0'	546-590		JACK D. & MELANIE E. GRUBBS			729-243	31 MAR 85										
116	D.R. & L.M. METCALFE	.28	70.0'	585-353		B.E. IANIRO	.28	70'	726-204	4-22-85	P.A. HOWSON	.28	70'	931-524	2-22-93					
117	R.A. & P.A. LARDIE	.22	70.0'	546-1214		R.A. & P.A. LARDIE	.22	70'	733-117	3-29-85	E.J. & J. BACKOS	.22	70'	765-268	12-15-93					
118	J. & A. ROMANICK	.22	70.0'	669-134	10-15-80	E. & K. McDONALD			800-64											
119	K. & J. DOUGLAS	.22	70.0'	603-1045		K.A. & J.A. DOUGLASS	.22	70'	732-588	3-27-85										
120	C.T. & D.S. DOREMUS	.22	70.0'	550-755		D.S. DOREMUS			712-533		L.C. & R.M. SULLY	.22	70'	748-1238	11-22-85					
121	M.E. & J.M. SOTKA	.22	70.0'	550-825		R.A. UHL	.22	70'	889-680	12-13-91										
122	R. & B. SANDERS	.22	70.0'	629-677	8-31-78															
123	J. EWING	.22	70.0'	665-1070	7-6-80															
124	D. & V. SPADA	.26	53.5'	661-306		D.F. SPADA			677-707	15/12/83	R.V. & D.S. GIGLIOTTI & D. THOMAS	.26	53.5'	747-1120	11-6-85	SEE MAP				
125	G. & S. EVAN	.40	53.5'	593-1135																
126	B. & S. WENZEL	.46	53.5'	663-37																
127	A. WILLIAMS	.30	53.5'	580-756		D.P. & W.D. CESNIK	.30	53.5'		11-04-82	SEE MAP									
128	W.D. & N.L. FISHER	.20	60.0'	550-289		R.J. GILBERT & K.A. PATTI	.20	60.0'	721-442	10/10/84	K.A. GILBERT	.20	60'	745-908	9-27-85	M.F.T. PARKER				SEE MAP
129	S.L. TEWELL	.21	60.0'	550-266																
130	W.E. & D.C. KOSPERSKI	.22	60.0'	550-494																
131	C.E. & M.M. STRAZINSKY	.23	60.0'	550-496		M. & P. JOINER	.23	60'	811-303	6-13-88	B. BOSKOVIC	.23	60'	821-198	11-11-88					
132	L.E. & E.L. BECKMAN	.24	60.0'	550-217		G. BECKMAN	.24	60'	811-1018	6-21-88										
133	E.G. HENDRICKSON	.25	60.0'	568-659	8-3-74															
134	D.M. GASPER	.29	65.0'	582-20																
135	V.A. & J.L. BAKER	.34		550-271		H.S. RUSHTON	0.34		713-1317	4-23-84	W. & K. BREJCHA	.34		808-605	6-6-88					
136	R. & F. WISNIEWSKI	10.51		356-333		SAMUEL & DOROTHY KOHN	10.51		728-1070	23 JUN 85										
* 100	A.L. & L.J. HURLEY	0.28	71.6'	768-337		L.J. HURLEY	.28	71.6'	803-733	2-5-88	SEE MAP									

TRW-REDI

SCALE IN 1/10 OF AN INCH



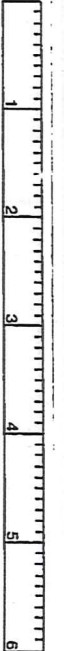
1-800-345-7334

TRW-REDI SCALE IN 1/10 OF AN INCH

1-800-345-7334


PARCEL NO.	TRANSFERRED TO	AC.	FT. FRT.	VOL. PAGE	DATE	TRANSFERRED TO	AC.	FT. FRT.	VOL. PAGE	DATE	TRANSFERRED TO	AC.	FT. FRT.	VOL. PAGE	DATE	TRANSFERRED TO	AC.	FT. FRT.	VOL. PAGE	DATE	
1514-001	F.C.A. PRIESTER	.27	70.0'	538-59		F.C.A. PRIESTER	0.27	70'	767-222												
002	J.P. WATSON	.27	70.0'	537-969																	
003	J.R. WASILKO	.27	70.0'	537-957																	
004	S.K. LINBERGER	.27	70.0'	618-489		J.P. & C.D. McCASKY	.27		933-593	3-23-93											
005	A.I. KAVARAS	.27	70.0'	537-965		I. KAVARAS	.27	70'	929-299	1-22-93											
006	R.M. SEE	.27	70.0'	537-990																	
007	S.J. & E.A. PROTZ	.27	70.0'	676-973	7-30-81																
008	R.J. TITUS	.27	70.0'	537-991		R.J. & K.J. TITUS	.27	70'	950-21	2-1-93											
009	P.L. ALVORD	.27	70.0'	576-1271	6-23-75	P.L. ALVORD															
010	J.A. HAMMACK			537-993																	
011	T.H. SEVER	.24	60.0'	621-1241	9-19-78	W. & M. PENNELL	.24	60'	745-168	9-18-85											
012	R.C. & D. SISLER	.25	60.0'	537-721		R.C. & D. SISLER	.25	60'	733-790	4-1-85											
013	P.M. & M.T. YUN	.25	60.0'	589-1096		P.M. & M.T. YUN	.25	60'	732-903	3-28-85											
014	R. MATHENA	.25	65.0'	643-1091		R.N. & L.S. WELDER			693-908	1-25-83											
015	J.L. POWELL	.25	65.0'	537-930		J.J. & L.L. POWELL	.25	65'	723-1053	4-1-85											
016	S.J. SEIFRIED	.25	65.0'	597-951		A. TANG & S. YOUNG	.25	65'	816-111	9-24-88											
017	S. CROMER	.25	65.0'	643-707		*SEC. OF HOUSING & URBAN DEV.	.25	65'	808-395	5-4-88	B.L. KIMBREW			868-35	3-7-91	J.J. & J.A. SMITH	.25	65'	926-753	12-22-92	See Map
018	W.K. HAMARY	.25	65.0'	621-34		W. Hamary			712-287		S.A. KACPRZAK	.25	65.0'	845-526	8-17-88						
019	G.J. & I.A. KREILACH	.25	65.0'	558-237		R.J.D. LUCARELLI	.25	65.0'	754-1040	3-20-86											
020	W.R. BREWER	.25	65.0'	537-782																	
021	JOHN HOPKINS	.25	65.0'	613-154																	
022	M.A. BUTCHART	.27	70.0'	599-689		J.A. COLLIER			898-753	3-31-92	R.A. & G. COLLIER	.27	70.0'	959-272	10-27-93						
023	R.J. FAIRBANK	.27	70.0'	665-710		R.L. FAIRBANK	.27	70.0'	683-165	3-2-82	J.C. VARNER	.27	70.0'	719-900	10/11/84						
024	W.R. & C.M. DUNNING	.27	70.0'	637-960		C.M. DUNNING			844-306												
025	S.B. RASHID	.27	70.0'	587-1133		R.C. Hendrickson			705-1175		T.M. & D.K. MANNION			770-732		S.A. & D.M. SOBIE		70'	883-367	9-25-91	
026	C.B. VAKO	.27	70.0'	537-548																	
027	J.F. BOLANEY	.27	70.0'	643-1067		J.F. & M. BOLANEY	.27	70'	733-1051	4-1-85	B. HEIKKILA	.27	70'	843-304	12-15-89	J. GASPARI	.27	70'	843-306	12-15-89	
028	P.J. & D.L. PRZERACKI	.27	70.0'	637-1218		P.J. PRZERACKI					See Map										
029	P.H. & A.J. WHITE	.27	70.0'	587-229		B.L. & K.A. BALLASH	.27	70'	738-218	1985											
030	J.D. PERRY	.27	70.0'	589-376		J.R. & D.M. PERRY	.27	70'	732-422	3-9-85	D.M. PERRY	.27	70'	950-10	8-10-93						
031	J.B. OLIVER	.20	70.0'	629-479	8-25-78																
032	W.T. & B. GIBSON	.26	70.0'	556-32																	
033	R.L. & D.P. KAUFFMAN	.27	70.0'	674-616	5-20-81																
034	J.V. HAMMETT	.27	70.0'	390-394		J.W. & V.F. HAMMITT	.27	70'	733-37	4-1-85											
035	T.P. MUNI & F.O. BENNETT, JR.	.27	70.0'	647-981																	
036	W.A. COOPER	.27	70.0'	373-597																	
037	M.C. MERLENE	.27	70.0'	502-64		M.L. I.C.E. MERLENE	0.27	70'	768-794												
038	M. DEWEY	.27	70.0'	613-470																	
039	W.M. MUSIAL	.27	70.0'	524-808		A. NIKSA & J. SINE	0.27	70.0'	578-877		D.L. & R.A. WILLIAMS	0.27	70.0'	580-512		See Map					
040	K.D. BENA	.27	70.0'	562-331		K.J. BENA	.27	70.0'	682-922	2-17-92	D.M. & K.S. BENA	.27	70'	732-113	3-26-85	C.E. & P.A. MURRAY	0.27	70'	762-940		
041	F. NEUMAN	.26	70.0'	625-197	7-10-78	M.D. URQUHART & C. TREADWAY	.26	70.0'	684-101	4-2-82	J.R. & L.D. ROSS	.26	70.0'	717-1207	9/8/84						
042	H.D. KING	.26	70.0'	443-513	11-25-64																
043	D.T. BRINING	.27	70.0'	601-398																	
044	W.H. SHAFFIER	.27	70.0'	669-549	11-03-80	W.H. White			701-1												
045	R. HALFORD	.27	70.0'	663-568																	
046	P.P. THARP	.27	70.0'	459-408		P.P. THARP	.27	70'	732-1284	1985											
047	C.A. STEAD	.26	70.0'	390-386		C.J. & A. STEAD	.26	70.0'	756-1278	4-28-86	D.J. & C.M. GEISMAN	.26	70.0'	920-1251	10-30-92						
048	KATHLEEN GREGG	.27	70.0'	615-576		R.A. TAYLOR			665-1148		A. & L. MILLER	0.27	70.0'	714-481	4-23-84	See Map					
049	E.J. KEITH	.27	70.0'	591-20		R.M. Sidbeck Sr.			703-277												
050	T.E. TREADWAY	.27	70.0'	601-77		T.L. Merk			709-824		R.V. MORRIS	.27	70'	820-1239	11-9-88	J.J. & E.B. DeBORD TRUSTEES	.27	70'	957-608	4-29-93	
051	J.J. III & H.C. SLADNEY	.26	70.0'	643-554		D.W. & J.A. Nader	.26	70.0'	690-13	9-29-82	J.C. & L.J. Petrovic			876-1157	7-5-91						
052	D.H. & B. BUTTS	.26	70.0'	551-360	2-2-73	B.L. BUTTS	.26	70.0'	683-1116	3-24-82	M.A. RADER & K.A. WENDL			851-394							
053	ROLLIN COOKE III (665-892)	.26	70.0'	665-890	6-27-80	Rollin Cooke	.26	70.0'	708-196	12/13/83											
054	J.T. PEINE	.27	70.0'	661-1083		M.F. Gumpfer	.27	70.0'	780-1197	4/16/87	D.D. BOWYER			70.0'	868-1311	3-26-91					
055	L.S. HALE JR.	.27	70.0'	653-715																	
056	J.F. & C.G. VAND	.27	70.0'	551-837		M. & L.A. KEPPLER	0.27	70'	769-458												
057	J.M. BROWN	.27	70.0'	603-12																	
058	T.W. & N.J. DUNCAN	.27	70.0'	587-5																	
059	K.M. & C.C. OVARK	.27	70.0'	551-397																	
060	R.D. & B.E. BARNES	.27	70.0'	643-1123		B.E. BARNES	0.27	70.0'	714-825	5-2-84	A.G. PITTAWAY	.27	70'	820-1850	11-9-88						
061	O.B. MILES	.26	70.0'	551-682																	
062	A.L. ROUNTREE	.26	70.0'	551-459		A.L. ROUNTREE	.26	70'	731-757	3-20-85	H.K. & D.M. RITTWAGE	0.26	70'	760-673							
063	J.M. MEEKS	.26	70.0'	678-1152		J.M. MEEKS	.26	70.0'	724-438	11/18/84	J.M. & M.J. MEEKS	.26	70'	957-308	10-13-93						
064	G.J. ELEFTERIOU	.25	70.0'	551-458		G.A. & J.A. ELEFTERIOU	.25	70'	730-155	2-22-85											
065	W.L. YOKUM	.26	70.0'	607-356																	
066	C.H. BOYD	.26	70.0'	609-227		L. & M. LASKEY	.26	70.0'	719-256	7-25-84	T. J. EIBER	.26	70'	844-445	8-1-88						
067	V.R. GIORGI	.25	70.0'	635-279		B.K. SAYERS	.25	70'	751-147	12-31-85	R. GAGGINI	0.25	70'	774-48	12-5-86	M.P. GAGGINI	.25	70'	957-332	4-28-93	
068	T. TYJEWSKI	.26	70.0'	550-1403																	
069	R. ROSE & L. POLITO	.26	70.0'	576-714		R.E. & L.A. ROSE	.26	70'	730-1221	3-12-85	M.R										

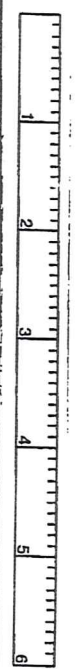
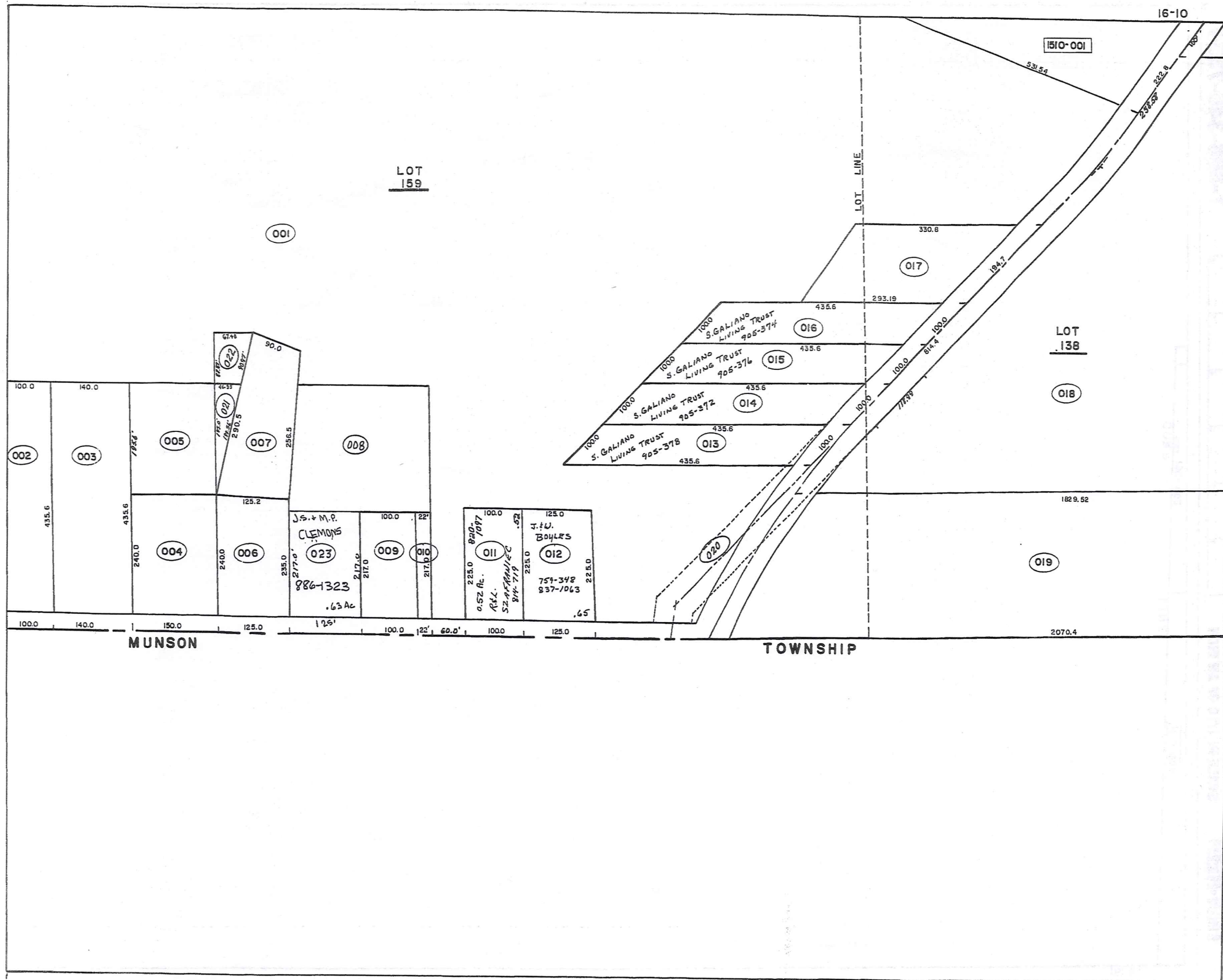
TRW·REDI SCALE IN 1/10 OF AN INCH

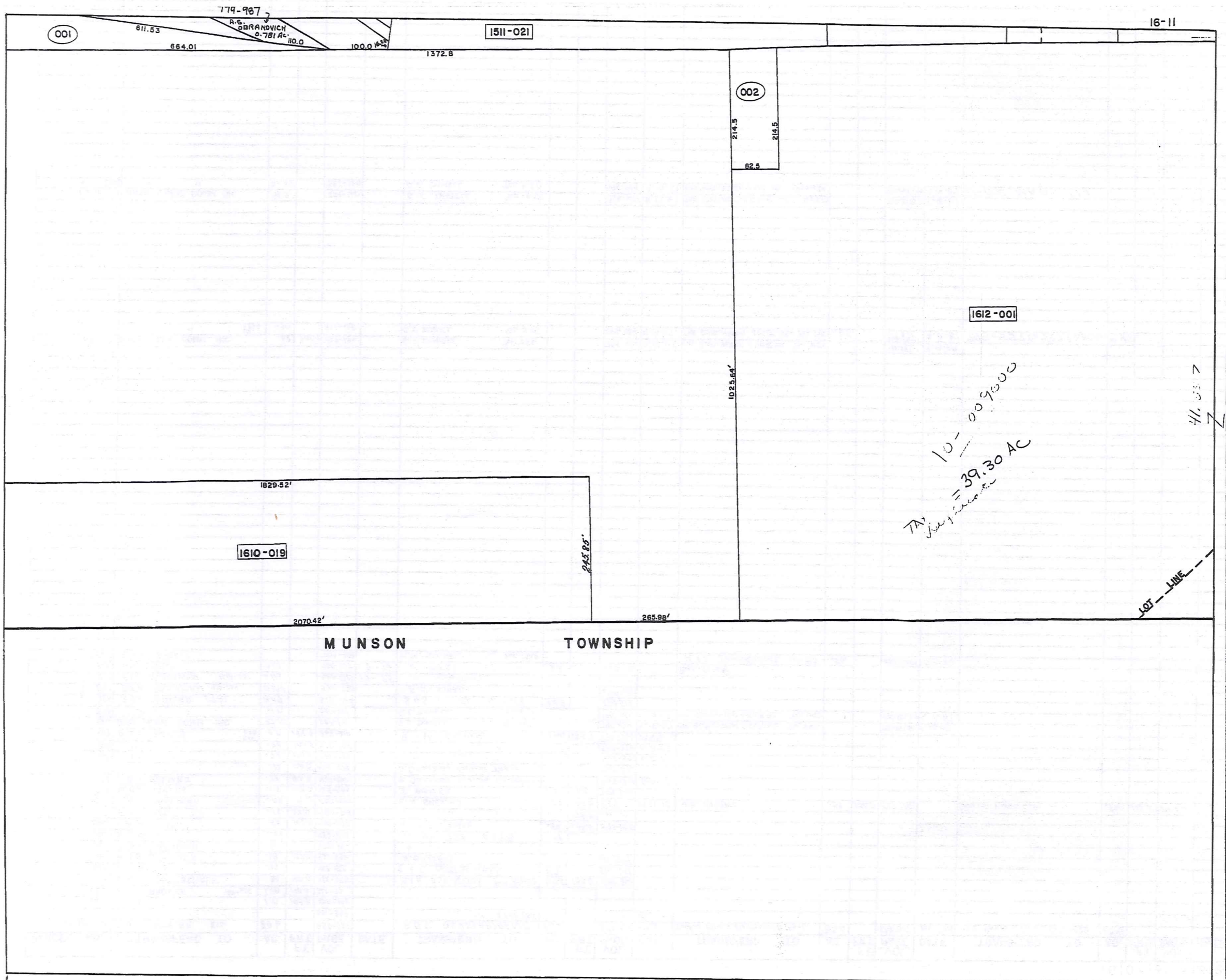


1-800-345-7334

100-0191 LINE 200-0191 1610-002 CORP







001

1511-021

16-11

002

1612-001

1610-019

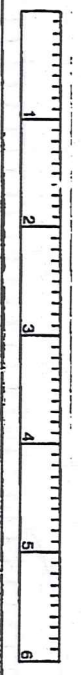
TA = 10-009500
39.30 AC

LOT LINE

MUNSON TOWNSHIP

TRW-REDI

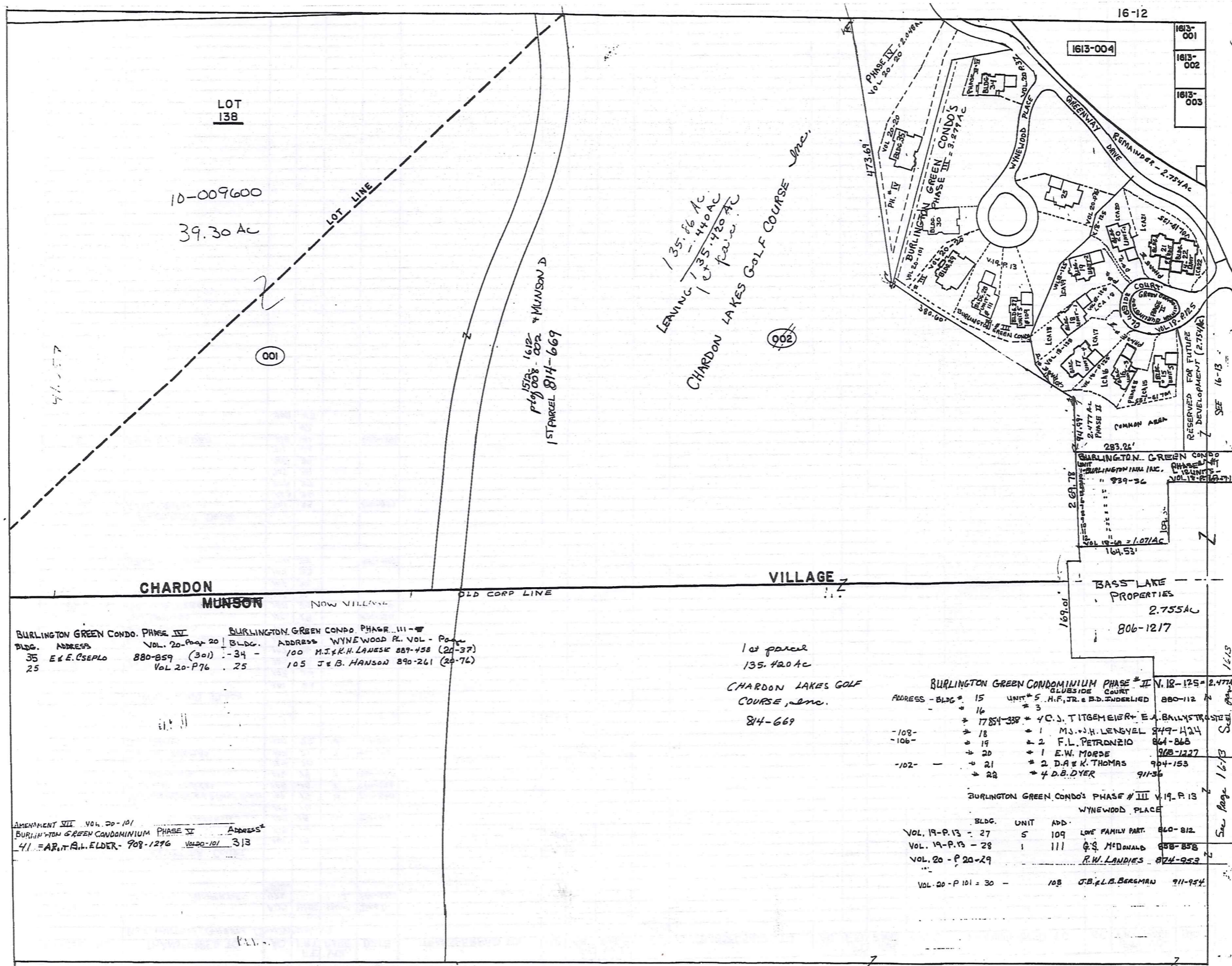
SCALE IN 1/10 OF AN INCH



1-800-345-7334

PARCEL NO.	TRANSFER TO	AC.	FT. FRT.	VOL. PAGE	DATE	TRANSFER TO	AC.	FT. FRT.	VOL. PAGE	DATE	TRANSFER TO	AC.	FT. FRT.	VOL. PAGE	DATE
1610-001	R. & P. FOWLER Etal	80.6		490-525		S.G.S. DEVELOPMENT	80.6		574-575		TWINING MILLS DEVELOPMENT COOP.	83.6		582-917	Dec. 75
				501-999		"			"		"				
002	J. M. NIEHUS	1.0	100.0	520-296											
003	S. B. C. GROVER	1.40	140.0	912-99											
004	E. & C. GOTTSCHALK	.89	150.0	492-246		R. & K. ROBINSON	0.73	150.0	578-950						
005	R. J. FOWLER	.77		452-815		E. & C. GOTTSCHALK	.87		578-642						
006	R. & K. ROBINSON	.68	125.0	480-932		S. S. DEED			670-1074						
007	R. & K. ROBINSON	.66		492-14		"			"						
008	R. J. FOWLER	1.94		452-815		Lot 222 023 0.63 Ac.	1.31								
009	F. & M. ROOT	.50	100.0	478-378		N.E.B.G. Highway	.50	100.0	593-1156						
010	F. & M. ROOT	.11	22.0	480-745		"	.11	22.0	"						
011	E. & L. SHILLINGS	.52	100.0	538-1031		E. W. SHILLING	.52	100.0	559-5	12-13-73	V. A. AYDENT	.52	100.0	562-1283	General Motors Corp.
012	W. & J. BOYLES	.65	125.0	464-690		J. BOYLES	0.65	125.0	759-348						
013	L. B. S. GALIANO	.72	100.0	478-801		S. GALIANO LIVING TRUST			905-376	6-2-92					
014	"	.72	100.0	478-799		S. GALIANO LIVING TRUST			905-372	6-2-92					
015	"	.72	100.0	478-797		"			905-374	6-2-92					
016	"	.72	100.0	478-795		"			905-374	6-2-92					
017	R. & M. HANKS	1.0	194.7	268-218		R. & M. HANKS	1Ac	194.7	731-1044	1985					
018	BASS LAKE COMM. INC.	32.55		221-171		G. E. DURELL			795-484	9-18-87	THE BURLINGTON GROUP, INC. Pan. #43			795-557, 576	9-18-87
019	"	11.0		221-171		G. E. DURELL			795-484	9-18-87	THE BURLINGTON GROUP, INC. Pan. #42			795-557, 576	9-18-87
020	R. & P. FOWLER ETAL	0.47		513-764		S. G. S. DEVEL. CO. 2885	1.47		574-515						
021	R. & K. ROBINSON	0.104		578-950		S. S. DEED			670-1074						
022	R. & K. ROBINSON	0.116		582-1017	12-75	"			"						
023	M. L. BIXBY	0.63		568-777	9-74	L. BIXBY	.63		663-1156		See Map				
011	G. & M. Sackel			701-62		M. M. SACKEL					R. & L. SZAFRANIEC 814-719	.52		920-1097	7-6-82
1611-001	BASS LAKE COMM. INC.	.62	100.0	221-176		G. E. DURELL			795-484	9-18-87	THE BURLINGTON GROUP, INC. Pan. #55			795-557, 576	9-18-87
	"	.40		221-160		G. E. DURELL			795-484	9-18-87	THE BURLINGTON GROUP, INC. Pan. #45	.0K		795-557, 576	9-18-87
1612-001	BASS LAKE COMM. INC.	39.2		221-160		G. E. DURELL			795-484	9-17-87	THE BURLINGTON GROUP, INC. Pan. #20			795-557, 576	9-18-87
SPLIT 1002	"	31.52		221-160		G. E. DURELL			795-484	9-17-87	THE BURLINGTON GROUP, INC. Pan. #20			795-557, 576	9-18-87

184 TRW-REDI SCALE IN 1/10 OF AN INCH 1-800-345-7334



LOT
138
10-009600
39.30 AC

LEAVING
135.86 AC
135.440 AC
2x35.420 AC
CHARDON LAKES GOLF COURSE Inc.

BURLINGTON GREEN CONDO. PHASE IV		BURLINGTON GREEN CONDO PHASE III - W	
BLDG.	ADDRESS	BLDG.	ADDRESS
35	E.E. CSEPLA	34	100 M.J. & K.H. LANESE
25		25	105 J & B. HANSON

1st parcel
135.420 AC
CHARDON LAKES GOLF COURSE, Inc.
814-669

AMENDMENT VII VOL. 20-101
BURLINGTON GREEN CONDOMINIUM PHASE II
41 - A.P. & L. ELDER - 908-1296

BURLINGTON GREEN CONDOMINIUM PHASE II			
BLDG.	UNIT	ADD.	ADDRESS
-108-	15	5	880-112
-106-	16	3	849-424
	17	1	864-868
	18	2	928-1227
	19	1	904-153
	20	2	911-36
	21	1	
	22	2	

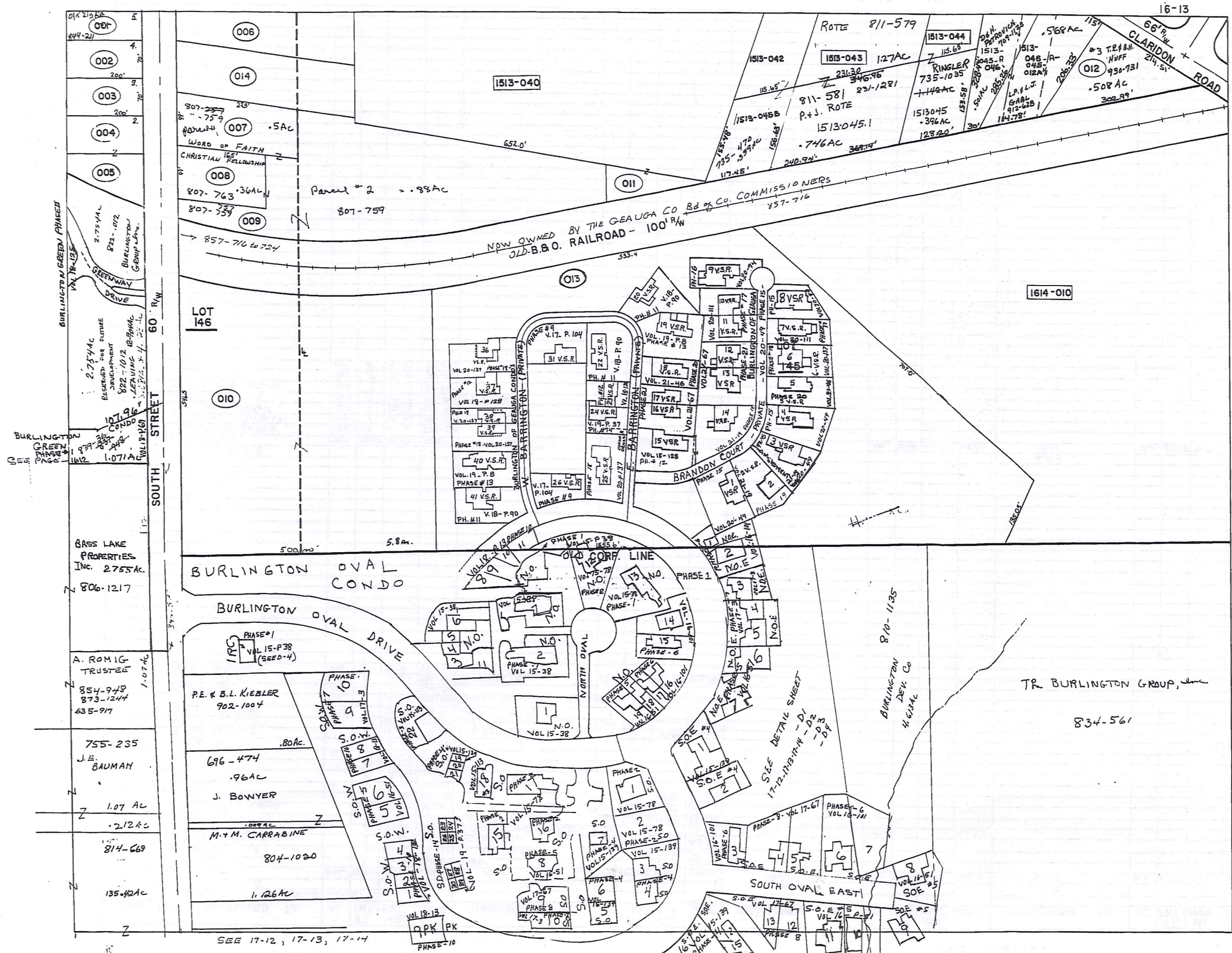
BURLINGTON GREEN CONDO'S PHASE III			
BLDG.	UNIT	ADD.	ADDRESS
VOL. 19-P.13	27	5	860-812
VOL. 19-P.13	28	1	888-858
VOL. 20-P.20-29			874-953
VOL. 20-P.101	30	108	911-954

TRW-REDI SCALE IN 1/10 OF AN INCH 1-800-345-7334

SEE PAGE (17-12, 17-13, 17-14)

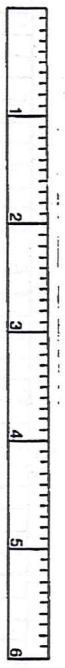
PARCEL NO.	TRANSFERRED TO	AC.	FT. FRT.	VOL. PAGE	DATE	TRANSFERRED TO	AC.	FT. FRT.	VOL. PAGE	DATE	TRANSFERRED TO	AC.	FT. FRT.	VOL. PAGE	DATE	TRANSFERRED TO	AC.	FT. FRT.	VOL. PAGE	DATE
	BURLINGTON GREEN CONDOMINIUM																			
PHASE	BASS LAKE PROPERTIES	ADD	BLDG	UNIT	DEED															
		426		1-12	806-1217															
	CLURSIDE COURT																			
		101	13																	
		103	14																	
II	H.F. JR. & B.D. INDELLIED	105	15	5	880-112															
II		107	16																	
II	C.J. TITGEMEIER & E.A. BAILY TRUSTS	109	17	4	854-338															
II	M.J. & J.H. LENGVEL	108	18	1	849-424															
II	F.L. PETRONZIO	106	19	2	864-868															
II		104	20																	
II	D.A. & K. THOMAS	102	21	2	904-153															
II	D.B. DYER	100	22	4	911-36															
	WYNEWOOD PLACE																			
		101	23																	
		103	24																	
III	J. & B. HANSON	105	25		890-261															
		107	26																	
III	LOVE FAMILY PARTNERSHIP	109	27	5	860-812															
III	G.S. McDONALD	111	28	1	858-858															
III	R.W. LANDIES	110	29		874-953															
III	J.B. & L.B. BERGMAN	108	30		911-954															
		106	31																	
		104	32																	
		102	33																	
	M.J. & K.H. LANESE	100	34		889-458															
	GREENWAY DRIVE																			
	E.E. CSEPLO	301	35		880-859															
		303	36																	
		305	37																	
		307	38																	
		309	39																	
		311	40																	
IV	A.R. & B.L. ELDER	313	41		908-1296															
			42																	
		308	43																	

TRW-REDI SCALE IN 1/10 OF AN INCH 1-800-345-7334



TRW-REDI

SCALE IN 1/10 OF AN INCH

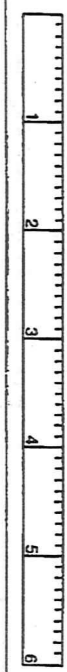


1-800-345-7334

PARCEL NO.	TRANSFERRED TO	AC.	FT. FRT.	VOL. PAGE	DATE	TRANSFERRED TO	AC.	FT. FRT.	VOL. PAGE	DATE	TRANSFERRED TO	AC.	FT. FRT.	VOL. PAGE	DATE	TRANSFERRED TO	AC.	FT. FRT.	VOL. PAGE	DATE			
	BURLINGTON OF GEORGIA CONDO'S						N.O.						N.O.						N.O.				
UNIT #	NAME	ADD.	PHASE	PLAT	DEED	NAME	ADD.	PHASE	PLAT	DEED	NAME	ADD.	PHASE	PLAT	DEED	NAME	ADD.	PHASE	PLAT	DEED			
1	C. & R.A. GEE		1	15-38	730-849	C. GEE		1	15-38	930-1214													
2	M.H. & N.F. BURR		1	15-38	742-37	H.M. & F.L. BURR		1	15-38	891-904													
3	C.K. & D.J. COTTRELL		1	15-38	733-7	D.J. COTTRELL		1	15-38	848-949													
4	J.H. WEISS, JR.		1	15-38	755-715	P. MDONEY & L.M. SMITH	107				J.R. FORD	107				943-413							
5	H.F. & B. INDERLIED, JR.		1	15-38	752-851	R.S. MARTIN	109	1	15-38	907-958													
6	D.M. KING & P.G. KING		1	15-38	751-1196	R.G. KING	111																
7	T.E. & C.R. ZELLER		1	15-38	766-1222	A. PAINTER	113	1	15-38	947-1204													
8	K. KRUPA	115	10	18-13	945-946																		
9			10	18-13																			
10			10	18-13																			
11	J. ROBERTSON	121	10	18-13	959-615																		
12	I.D. CESNIK		2	15-78	743-700																		
13	G.A. SHIFFLER		1	15-38	729-1197	G.A. SHIFFLER		1	15-38	749-669													
14	J. W. WISE	129	6	16-101	805-448	J. & L.L. JOHNSTONE	129	6	16-101	962-194													
15	B. SHETS-ER	131	6	16-101	803-964	JOHN L. DUFFY	131			863-621													
16	D.P. & H. CLOAK	133	6	16-101	800-1038	DONALD & MARGARET CLOAK	133	6	16-101	801-152													
17	M.E. KING	135	6	16-101	924-346																		
18	L.A. MAHNE	137	5	16-51	793-528	M.L. HAMILTON	137	5	16-51	834-282													
19	G.A. HEDLUND	139	5	16-51	793-325																		
	N.O.E.						N.D.E.						N.O.E.						N.D.E.				
UNIT #	NAME	ADD.	PHASE	PLAT	DEED	NAME	ADD.	PHASE	PLAT	DEED	NAME	ADD.	PHASE	PLAT	DEED	NAME	ADD.	PHASE	PLAT	DEED			
1	GRACE V. DERUS	142	6	16-101	800-200																		
2	L.E. M. SZYMANSKI	140	6	16-101	801-1150																		
3	D. SPENCER	138	7	17-3	814-92																		
4	H.L. HELSER	136	7	17-3	823-893	G.A. BYLER	136	7	17-3	969-1018													
5	D.E. ROSENBERG	134	7	17-3	811-964																		
6	L.R. SMITH	132	5	16-51	796-984																		
7	F.M. & T. HABLE	130	5	16-51	791-887																		

TRW-REDI

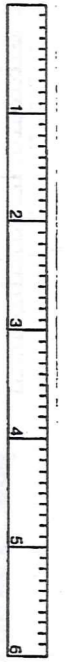
SCALE IN 1/10 OF AN INCH



1-800-345-7334

TRW-REDI

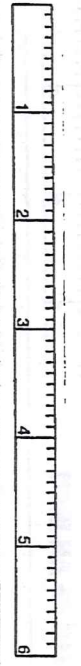
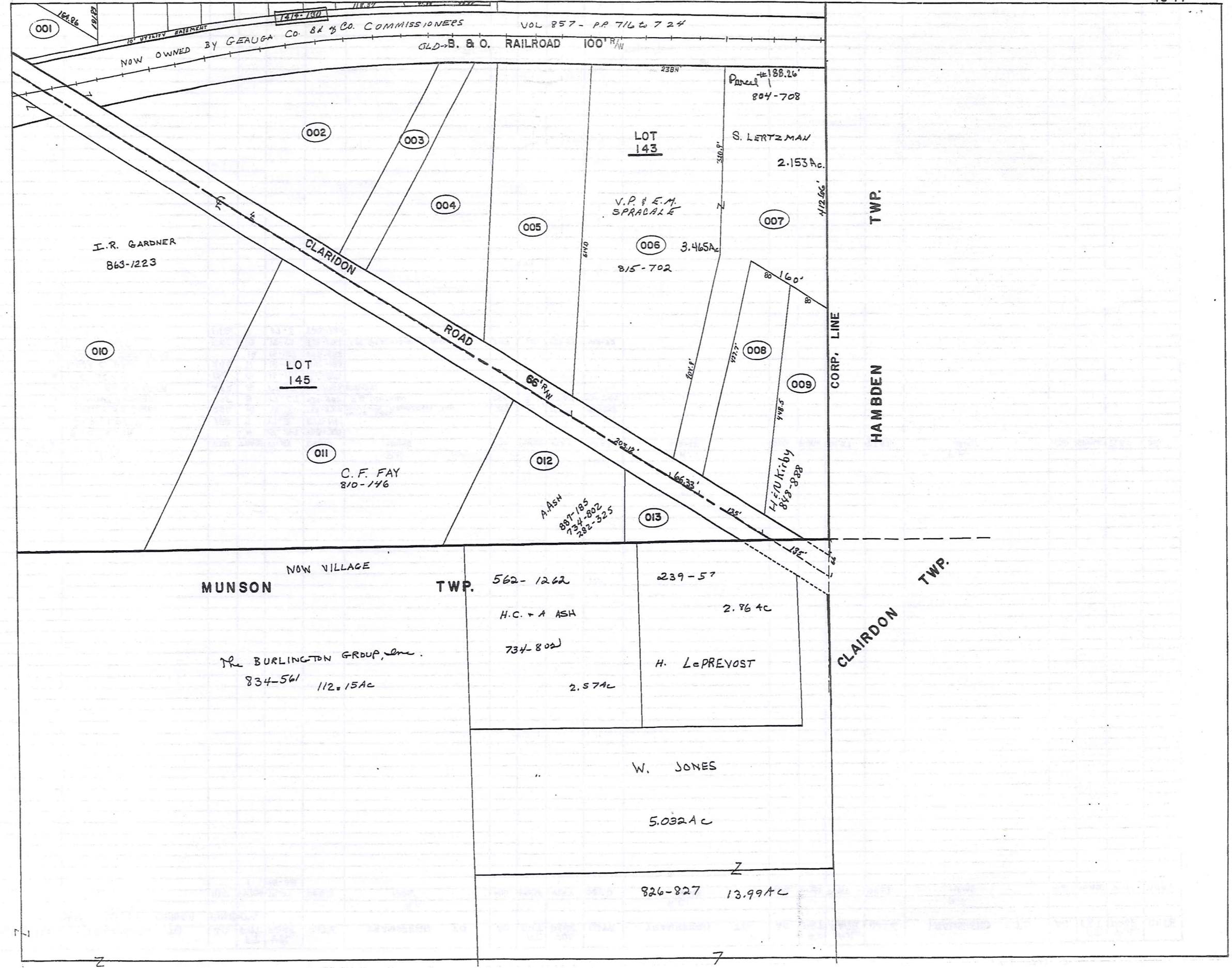
SCALE IN 1/10 OF AN INCH



1-800-345-7334

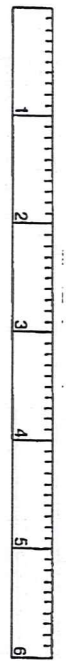
PARCEL NO.	TRANSFERD TO	AC.	FT. FRT.	VOL. PAGE	DATE	TRANSFERD TO	AC.	FT. FRT.	VOL. PAGE	DATE	TRANSFERD TO	AC.	FT. FRT.	VOL. PAGE	DATE	TRANSFERD TO	AC.	FT. FRT.	VOL. PAGE	DATE
BURLINGTON OF GEUGA CONDO'S																				
S.O.W.																				
UNIT #	NAME	ADD	PHASE	PLAT	DEED	NAME	ADD	PHASE	PLAT	DEED	NAME	ADD	PHASE	PLAT	DEED	NAME	ADD	PHASE	PLAT	DEED
1				10	18-13															
2				10	18-13															
3				10	18-13															
4				10	18-13															
5	D. HECK	110	5	16-51	808-1114															
6	E.L. REARDON	108	5	16-51	798-570	G.L. PETRUZZI	108	5	16-51	947-260										
7	J.H. HAYDEN	206	10	18-13	867-768															
8	J.E. SIKAY		10	18-13	870-967															
9	R. MACK (TRUST)	202	7	17-3	872-190	S.N. GUMPF	202	7	17-3	933-1024										
10	F.P. & K.M. SHINN	100	7	17-3	812-150															
BURLINGTON OF GEUGA CONDO'S																				
V.S.R. SEE VILL. MAP. 1613-013																				
1613-013 (VILLAGE)																				
UNIT #	NAME	ADD	PHASE	PLAT	DEED	NAME	ADD	PHASE	PLAT	DEED	NAME	ADD	PHASE	PLAT	DEED	NAME	ADD	PHASE	PLAT	DEED
1	D.E. & P.A. SCHALL		15	20-49	889-235															
2	K. PETERSEN	503	19	21-19	930-1095															
3	J.P. SOMMERFELD CHANGE PLAT		15	20-49	883-999															
4	F.V. HAILLEY TRUST		15	20-49	887-166															
5	B.A. KEITNER	509	20	21-46	947-223															
6	E.J. WIRSTROM	511	18	20-137	917-155															
7			17	20-111																
8	P. KAUFMAN		15	20-49	881-427															
9	M.G. & L.E. CLARK				892-1013															
10	C. BUNDY	516			914-618															
11	J.W. & K.W. BRINDO, III	514			912-1029															
12	J.H. LANG	512	21	21-67	958-520															
13	E.M. ROHDE	510	21	21-67	958-586															
14	A.G. HARRISON	508	19	21-19	945-519	A.G. HARRISON	508	19	21-19	957-1080										
15	H.M. ZEITZ	401	18	18-129	852-1096	H.E. & M. ZEITZ, TRUSTEES	401				P.J. & G. ZEITZ, et al	401								
16			21	21-67																
17			21	21-67																
18	R.F. MARK LIVING TRUST	407	20	21-46	946-977															
19	R.D. LEWIS	409	13	19-8	855-94															
20	T.C. & S.C. LOWER		11	18-90	846-915	B.C. & C.A. UNRUE	411													
21																				
22	STRATHERN		11	18-90	852-817	J.L. & M. BATTISTA										845-97	J.L. & M. BATTISTA			852-823
23			12	18-129																
24			14	19-37																
25	A.T. GRAE	400	18	20-137	919-489	J. BENNETT, et al	400	18	20-137	946-897										
26	J.C. & M.A. GRASSO	301	9	17-104	825-1196	J.C. & M.A. GRASSO														
27																				
28																				
29																				
30																				
31	L.H. & S.M. MARMON	311	9	17-104	825-958	L.H. & S.M. MARMON														908-1166
32																				
33																				
34																				
35	E. & E. CSEPLO				880-859															
36	R.E. CSEPLO		19	20-137	923-1092															
37	P. SCHNACKEL	308	12	18-129	846-1020	R.E. CSEPLO														879-1064
38	P.M. SCALISH	306	18	20-137	934-959															
39	K.T. ZAKRATSEK	304	18	20-137	939-388															
40	J.R. & M.S. NEILSON	302	13	19-8	855-603															
41	B.E. HANLON	300	11	18-90	840-1219															

EAST BARRINGTON VOL 20-187-141
SEE CHARDON VILLAGE 1613-013
WEST BARRINGTON LANE

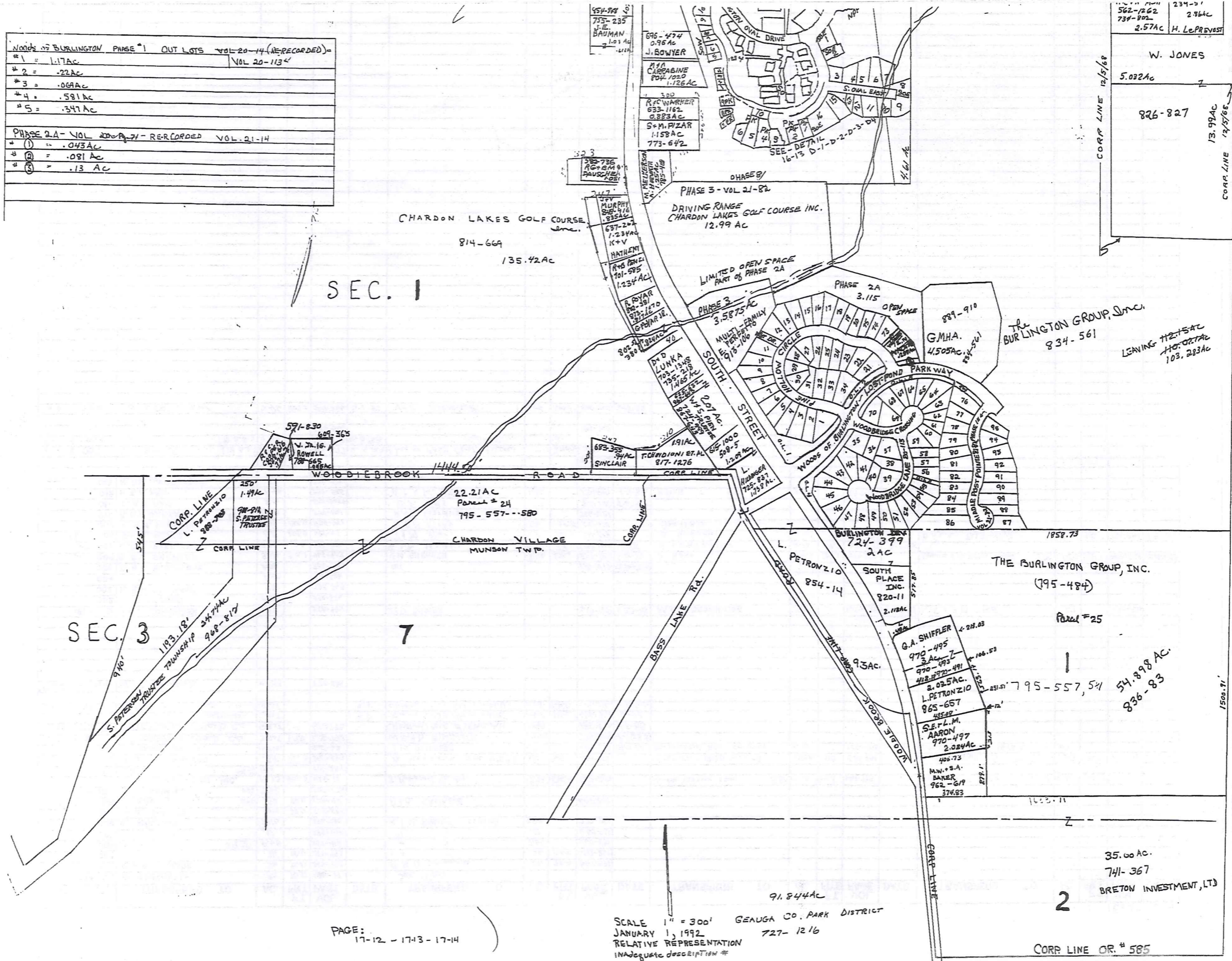


PARCEL NO.	TRANSFER TO	AC.	FT. FRT.	VOL. PAGE	DATE	TRANSFER TO	AC.	FT. FRT.	VOL. PAGE	DATE	TRANSFER TO	AC.	FT. FRT.	VOL. PAGE	DATE	TRANSFER TO	AC.	FT. FRT.	VOL. PAGE	DATE
1613-001	E. SCHWINDLE	.36	70.0	480-19		See Map														
002	R. B. P. SAVAGE	.36	70.0	247-499		R. B. D. SAVAGE	.36	70.0	667-831											
003	" "	.36	70.0	247-499		" "	.36	70.0	667-831											
004	" "	2.97	33.5	4.60		" "	4.60		667-831											
005	" "	.17		259-412		" "	.17		667-831											
006	R. PHILLIPS	1.40		226-150		K. & N. RARICK (SPLIT)	0.86		772-1192											
* 007	W. H. SAVAGE	.50	99.0	523-525																
* 008	R. SAVAGE	0.36	39.0	170-44		R. & D. SAVAGE			667-831											
* 009	W. H. SAVAGE	0.88	2.32	523-525																
010	BASS LAKE COMM. INC.	17.73	546.5	425-71		J. Petersen, Trustee	17.73	546.5	663-300		Village Station Assoc.	5.84	17.73	546.5	661-995	LOT SPLIT SEE 013 (5.8 remain)				
011	I. D. BLACK	0.14		201-284																
012	J. B. H. CHERASO	.85	315.0	285-593		B. HENFIELD INC ("2")	.85	315	661-647		PETERSEN & BOLD Co., L.P.A.	.85	315	676-791		R. S. WOODIE #3	.50	214.51	696-460	4-6-83
013	PETERSEN DEV. CO.	11.73		665-03		J. S. PETERSEN	11.93		688-538	8/10/82	BURLINGTON DEV. COMPANY	11.73		724-413	11-2-84	SPLIT ~ SEE 1613-UNIT#-D-3				
1513045	PETERSEN & BOLD Co	SPLIT	1.28	676-772		W. E. & D. RINGLER	1.142		735-1035	4-1-85										
1513045-B	PETERSEN & BOLD Co	SPLIT	"	676-772		CHARDON CONG. OF JERUSALEM	.359		735-470	4-5-85										
1513045-212A	PETERSEN & BOLD Co	SPLIT	"			" ?														
1513045-212B	PETERSEN & BOLD Co	SPLIT	"			" 1														
1614-001	J. & J. SCHNEIDER	.27		550-994		J. F. BROUSE			619-508	2-28-78	M.G.M. PROPERTIES	.27		653-86	9-15-79	L. E. & A. M. TICE	.27		775-976	
002	L. BLATTNER	2.43		532-926																
003	H. & A. STEPHAN	.46		538-363																
004	" "	1.50		326-926																
005	R. & F. WISNIEWSKI	2.03		356-359		ENT.			728-1072	23 Jan '85										
006	G. & V. SHENKER	3.46	203.1	463-409		V. M. SHENKER	3.46	203.1	559-1142	3-18-74	D. Kohn	3.46	203.1	589-517		SAMUEL & DOROTHY KOHN	SS (729-1287)			
007	R. & F. WISNIEWSKI	2.10	60.0	356-359		S. & D. KOHN	2.15	66.5	728-1069	1985	S. LERTZMAN	2.15	60.0	804-708	3-1-88					
008	Wm. G. RIMES	1.0	135.0	485-69		J. & M. Rimes	1.0	135.0	621-727		B. Bubnow			621-726		B. & L. L. BUBNOW	1.0	135.0	735-281	4-3-85
009	F. & M. KONSTEL	1.0	135.0	484-447		H. E. N. Kirby	1.0	135.0	576-1111		See Map									
010	R. & I. GARDNER	1.32	8.70	278-601		R. & I. Gardner			706-1291											
011	C. & E. FAY	5.0		505-1054		C. F. FAY	5.0		810-146	5-27-88										
012	H. & A. ASH	1.46		382-325		H. C. & A. ASH	1.46		734-807	4-2-85	A. A. H	1.46		887-185	11-15-71					
013	R. & H. LePROVOST	.57		299-57																
1613-007	D. SAVAGE	(1/2 a.c.)	0.50	99.0	696-277	4-5-83	Word of Faith Crist. Fellow.		807-753											
* 009	" "	(1/2 a.c.)	0.88		696-277	4-5-83	" "		807-757	807-759										
* 008	" "				696-663		" "		807-763											
1614-006	S. LERTZMAN	3.46	203.1	804-706	3-1-88	V. E. SPRACALE	3.46	203.1	915-702	8-15-88										

TRW-REDI SCALE IN 1/10 OF AN INCH 1-800-345-7334



WOODS OF BURLINGTON PHASE #1 OUT LOTS VOL 20-14 (RECORDED)	
#1 = 1.17 AC	VOL 20-113
#2 = .22 AC	
#3 = .069 AC	
#4 = .581 AC	
#5 = .347 AC	
PHASE 2A - VOL 20-14 - RECORDED VOL 21-14	
#1 = .043 AC	
#2 = .081 AC	
#3 = .13 AC	



PAGE: 17-12 - 1713 - 1714

SCALE 1" = 300'
 JANUARY 1, 1992
 RELATIVE REPRESENTATION
 INADEQUATE DESCRIPTION #

194 TRW-REDI SCALE IN 1/10 OF AN INCH 1-800-345-7334

WOODS OF BURLINGTON

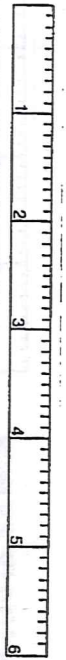
PHASE I = VOL 20 - P 14 RE RECORDED = VOL 20 - P 113
PHASE II = VOL 20 - P 71 PHASE III = VOL 21 - P 82

PHASE II A = RE RECORDED 21-14

ALL LOTS IN BURLINGTON GROUP INC., VOL 834-561, UNLESS LISTED 1712-1713-1714 = 1" = 300'

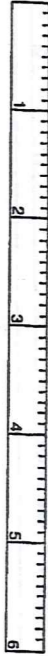
SUB LOT NO.	TRANSFERRED TO	Ac.	PHASE	ADD	ROAD	VOL-PG	TRANSFERRED TO	PHASE	ADD	ROAD	VOL-PG	TRANSFERRED TO	PHASE	ADD	ROAD	VOL-PG	TRANSFERRED TO	PHASE	ADD	ROAD	VOL-PG		
1	M.A. PYCONE	.30				908-472	WILLIAMSBURG HOMES CORP.																
2	WILLIAMSBURG HOMES, INC.	.25		104	PINE HOLLOW CIR	939-1																	
3	D.R. & L.A. EDLER	.29		106	"	943-629																	
4	WILLIAMSBURG HOMES CORP.	.26		108	"	962-937																	
5		.21		110	"																		
6		.20		112	"																		
7		.19		114	"																		
8		.23		116	"																		
9		.28		118	"																		
10		.24		120	"																		
11		.25		122	"																		
12	R & L.M. SINCIAK	.28		134	"	931-1277																	
13	E.R. & E. FLYNN	.26		136	"	926-1299																	
14	P.J. & A.M. MEHLA	.24		138	"	933-268																	
15	K.P. KAMPMAN	.21		140	"	877-404																	
16	R.L. DESIGN BLDERS.	.23		142	"	910-418	P.E. & A.M. RUSS	1	142	PINE HOLLOW CIRCLE	957-1179												
17	T.D. STONE & M.H. HAFINSON-STONE	.24		144	"	910-1027																	
18	L.J. & R.J. KRAL	.22		146	"	917-324																	
19	J.R. & J.J. HOGAN	.18		148	"	907-702																	
20	D.V. & S.E. PARSH	.19		150	"	882-1286																	
21	D.R. & D.S. SMIDY	.29		127	"	886-344																	
22	R.L. & M.A. BARTH	.25		123	"	920-297																	
23	R.G. & S. CICCOTTI, JR.	.19		123	"	915-894																	
24	W.M. C. KAY BLDERS	.23		121	"	941-329																	
25	WILLIAMSBURG HOMES CORP.	.20		119	"	958-151	T.J. JONZ	1	119	"	968-1228												
26	B.J. & R.M. ROWE	.21		117	"	910-558																	
27	J.R. & C.M. GWINNUP	.20		115	"	908-1065																	
28	WILLIAMSBURG HOMES CORP.	.16		113	"	958-162																	
29	J.W. & L.A. ADAMOWICZ	.19		111	"	915-1124																	
30	J.D. & K.J. BLAUCH	.20		109	"	910-433																	
31	D.J. & M.R. CHURCHILL	.23		107	"	913-353																	
32	J.A. & D.A. ROSENBLAD	.24		105	"	935-505																	
33		.24		103	PINE HOLLOW CIRCLE																		
34	W.H. & E.A. DIETZ	.41		101	"	912-139																	
35	R.R. & C.S. WANTZ	.27		101	WOODBRIDGE CROSSING	901-449	G.S. WANTZ		101	WOODBRIDGE CROSSING	952-668	L.G. HUGHES		101		952-670							
36	W.J. & D.A. MARTIN	.16		103	"	907-94																	
37	H.E.D. PUTZBACH	.27		101	"	884-824																	
38	A.M. & B.A. ODAR	.21		103	WOODBRIDGE LANE	915-493																	
39		.28			"																		
40	WILLIAMSBURG HOMES CORP.	.17			"	955-1034	B. & D. GERDITZ		208	"	966-720												
41		.19			"																		
42	BURLINGTON BLDERS, INC.	.32			"	902-594	W.J. & L.S. MARTIN, JR.		212	WOODBRIDGE LANE	951-281												
43	G.S. & D.S. BYERS	.27		113	"	933-928	G.S. & D.S. BYERS		113	"	933-928												
44		.26			"																		
45		.30			"																		
46		.27			"																		
47		.29			"																		
48		.24			"																		
49	B.T. & A.M. McCAFFREY	.20		122	"	933-308																	
50	M.E. BERGMAN	.22			"	934-841																	
51		.22			"																		
52	D.A. & J.M. ROBERTSON & H. HAZLET	.26			"	935-694																	
53		.21			"																		
54		.21			"																		
55		.21			"																		
56	WILLIAMSBURG HOMES	.21			"	953-509	R.L. & S.A. LaCLAIRE	1	207	"	967-1101												
57		.18			"																		
58	S.B. PAYNE	.21		104	WOODBRIDGE LANE	890-260																	
59	J.A. & E.R. LAWRENCE	.32		102	"	923-1163																	
60	M.J. CEFARATTI	.22		122	WOODBRIDGE CROSSING	911-897																	
61	R.L. DESIGN BUILDERS	.15			"	933-664																	
62	R.L. DESIGN BUILDERS	.16			"	933-663																	
63	R.L. DESIGN BUILDERS	.27			"	933-662																	
64	WILLIAMSBURG HOMES	.33			"	955-1045	T.M. & D. CIFERNO	.33	114	"	968-14												
65		.23			"																		
66		.18			"																		
67	WILLIAMSBURG HOMES CORP.	.17			"	958-140	M.J. BASCH	.17	108	"	971-542												
68	WILLIAMSBURG HOMES	.27			"	948-257	J.H. & T.M. WISE	1	106	WOODBRIDGE CROSSING	957-1031												
69	WILLIAMSBURG HOMES	.23			"	917-468	J.H. NOOKS, III	1	104	"	969-1218												
70	W.M. C. KAY BLDERS.	.24			"	863-925																	
VACATED 71	R.L. DESIGN BLDERS.	.194		2	"	935-1023																	
VACATED 72	R.L. DESIGN BLDERS.	.164		2	"	939-209	K.E. & V.M. WAGNER	2	158	PINE HOLLOW CIRCLE	964-106												
73	J & C.M. FINNEGAN	.216		2	156	"	954-651																
74	R.L. DESIGN BLDERS.	.181		2	154	"	923-143		154	PINE HOLLOW CIRCLE	956-45												
75	A.S. & L.A. KOTLARSIC	.184		2	151	"	931-80																
See O.L.'s on MAP - 1712-1713-1714				2																			
76		.288		3	MIDDLE POST POINT																		
77		.232		3	"																		
78	WILLIAMSBURG HOMES	.218		3	"	964-1170																	
79		.263		3	"																		
80		.247		3	"																		

TRW:REDI SCALE IN 1/10 OF AN INCH



1-800-345-7334

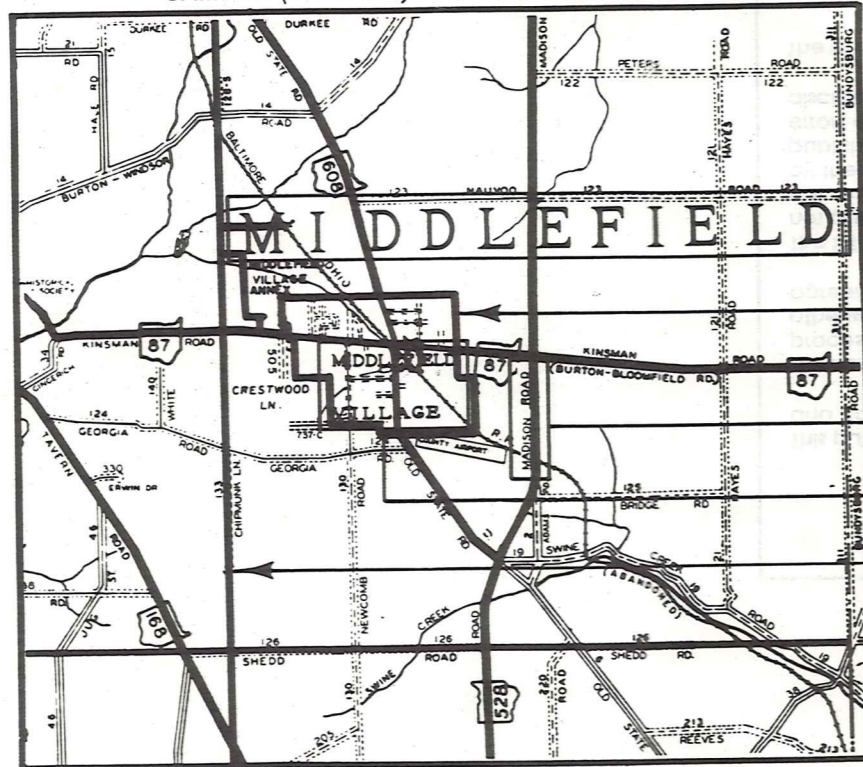
SUB LOT NO.	TRANSFERRED TO	AC.	PHASE	ADD.#	ROAD	VOL-PG.															
81	BURLINGTON BLDG, INC	.304	3		MIDDLE BAY POINT	961-162															
82	WM. C. KAY BLDG.	.145	3		"	967-1347															
83	WILLIAMSBURG HOMES, CORP.	.224	3		"	968-431															
84		.224	3		"																
85		.299	3		"																
86	WM. C. KAY BLDG.	.576	3		"	960-651	J.M. & M.A. HORWATT	3	120	MIDDLE BAY POINT	962-25										
87	BURLINGTON BLDG INC	.333	3		"	964-1058															
88		.246	3		"																
89		.312	3		"																
90	WILLIAMSBURG HOMES, CORP.	.287	3		"	964-1192															
91	WILLIAMSBURG HOMES, CORP.	.267	3		"	964-1181															
92	WM. C. KAY BLDG.	.287	3		"	962-618															
93	WM. C. KAY BLDG.	.276	3		"	962-617															
94	WM. C. KAY BLDG.	.260	3		"	971-622															
95		.226	3		"																
3 OUT LOT EXISTING	See Plan 2A VOL 21-14	.15																			

TRW-REDI
 SCALE IN 1/10 OF AN INCH

1-800-345-7334

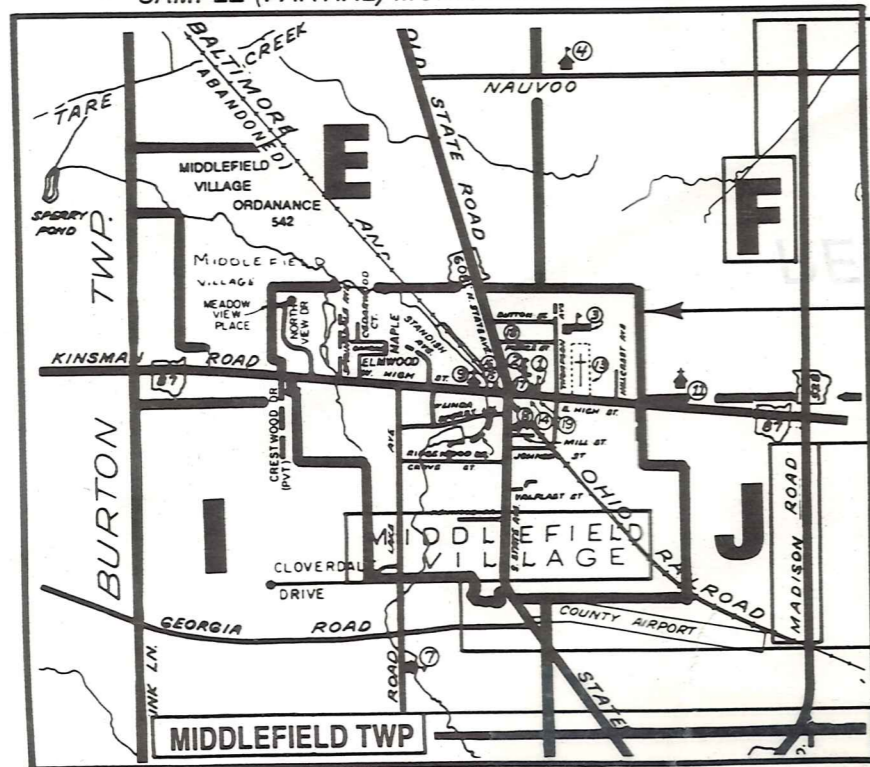
Explanation and Use Sheet for Geauga County, Ohio

A

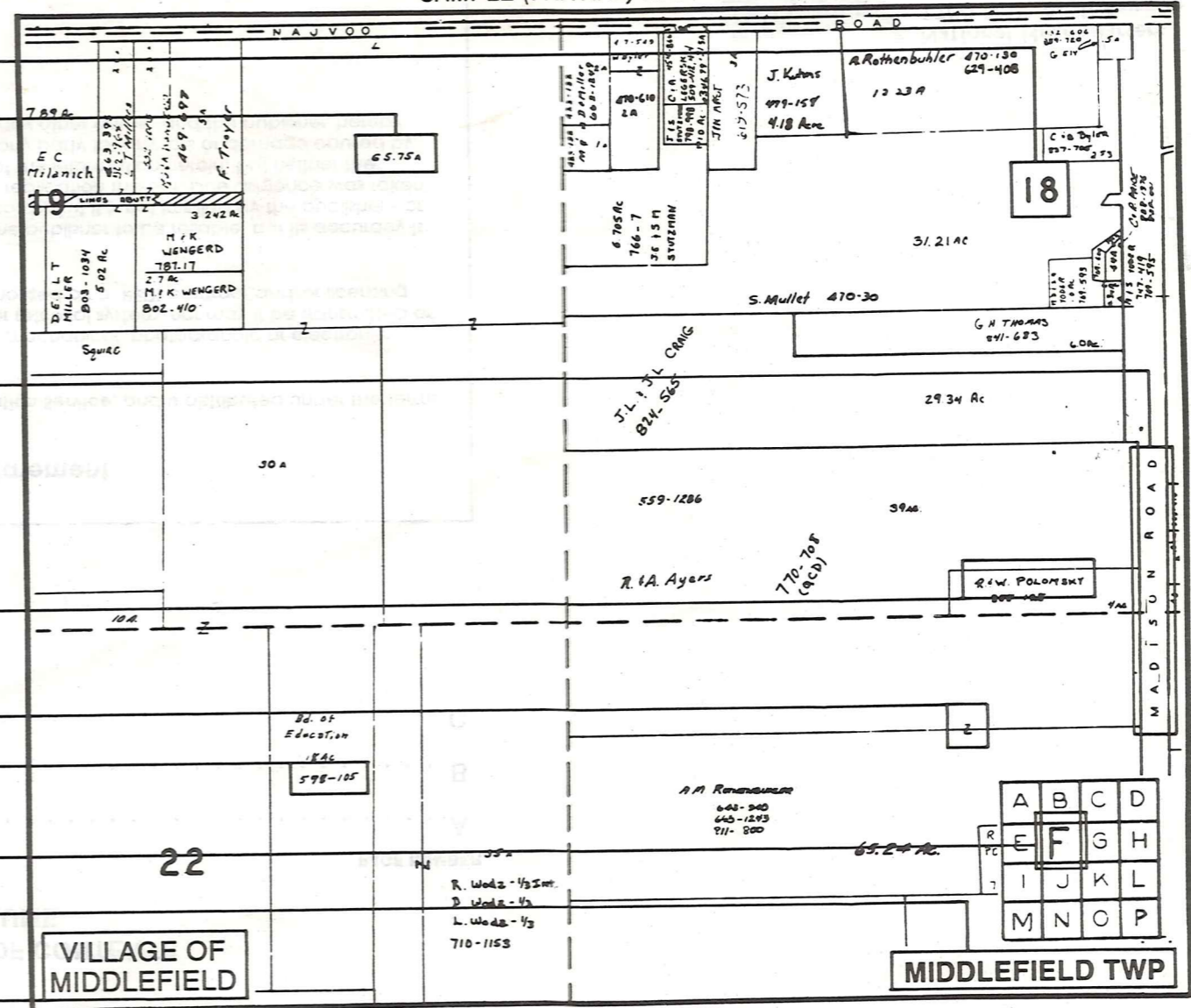
SAMPLE (PARTIAL) COUNTY INDEX MAP



SAMPLE (PARTIAL) MUNICIPALITY INDEX MAP



SAMPLE (PARTIAL) MAP PAGE



- Tract Lot Number
- Acreage
- Township Name
- Village Boundary
- Street Name
- Village Name
- Township Boundary
- Owners Name
- Denotes Continuous Ownership
- Deed Book & Page
- Map Page Number
- Township Name
- Village Name

- Village Boundary
- Street Name
- Village Name
- Township Name

USE OF THE MAP VOLUME

1. LOCATE THE GENERAL AREA OF INTEREST ON THE COUNTY INDEX MAP AND NOTE THE MUNICIPALITY NAME (TOWNSHIP OR VILLAGE).
 2. REFER TO THE TABLE OF CONTENTS AND NOTE THE BEGINNING ATLAS PAGE NUMBER FOR THE MUNICIPALITY OF INTEREST.
 3. TURN TO THE PAGE INDICATED, ON THIS PAGE WILL APPEAR AN INDEX MAP FOR THAT MUNICIPALITY.
 4. LOCATE THE GENERAL AREA OF INTEREST AND NOTE THE MAP PAGE NUMBER. THIS MAY BE EITHER A LETTER OR A NUMBER.
 5. MAP PAGES ARE IN ALPHABETICAL (OR NUMERICAL) SEQUENCE FOLLOWING THE MUNICIPALITY INDEX MAP. FOLLOW SEQUENCE TO THE MAP PAGE INDICATED.
 6. LOCATE SPECIFIC PARCEL OF INTEREST AND NOTE THE DESIRED INFORMATION.
- NOTE: ON SOME MAPS YOU MAY BE REFERRED TO A DETAIL SHEET SHOWING AN ENLARGEMENT OF THE AREA. THESE MAPS ARE FOUND AT THE END OF THE REGULAR MAP PAGES IN EACH MUNICIPALITY IN EITHER ALPHABETICAL OR NUMERICAL SEQUENCE.
- NOTE: CHARDON VILLAGE HAS TITLE SHEETS. TO LOCATE OWNERS NAME, NOTE THE PARCEL NUMBER, REFER TO THE TITLE PAGE FOLLOWING THE MAP OF INTEREST, FOLLOW NUMERICAL SEQUENCE TO THE PARCEL NUMBER OF INTEREST AND NOTE THE DESIRED INFORMATION. IN ALL OTHER MUNICIPALITIES THE OWNERS NAME APPEARS ON THE MAP PAGE.